



MetroWest+

Portishead Branch Line (MetroWest Phase 1)

TR040011

Applicant: North Somerset District Council

2.3 - Works Plan

**The Infrastructure Planning (Applications: Prescribed Forms and Procedure) Regulations 2009, regulation 5(2)(j)
Planning Act 2008**

Author: CH2M

Revision: Version 2

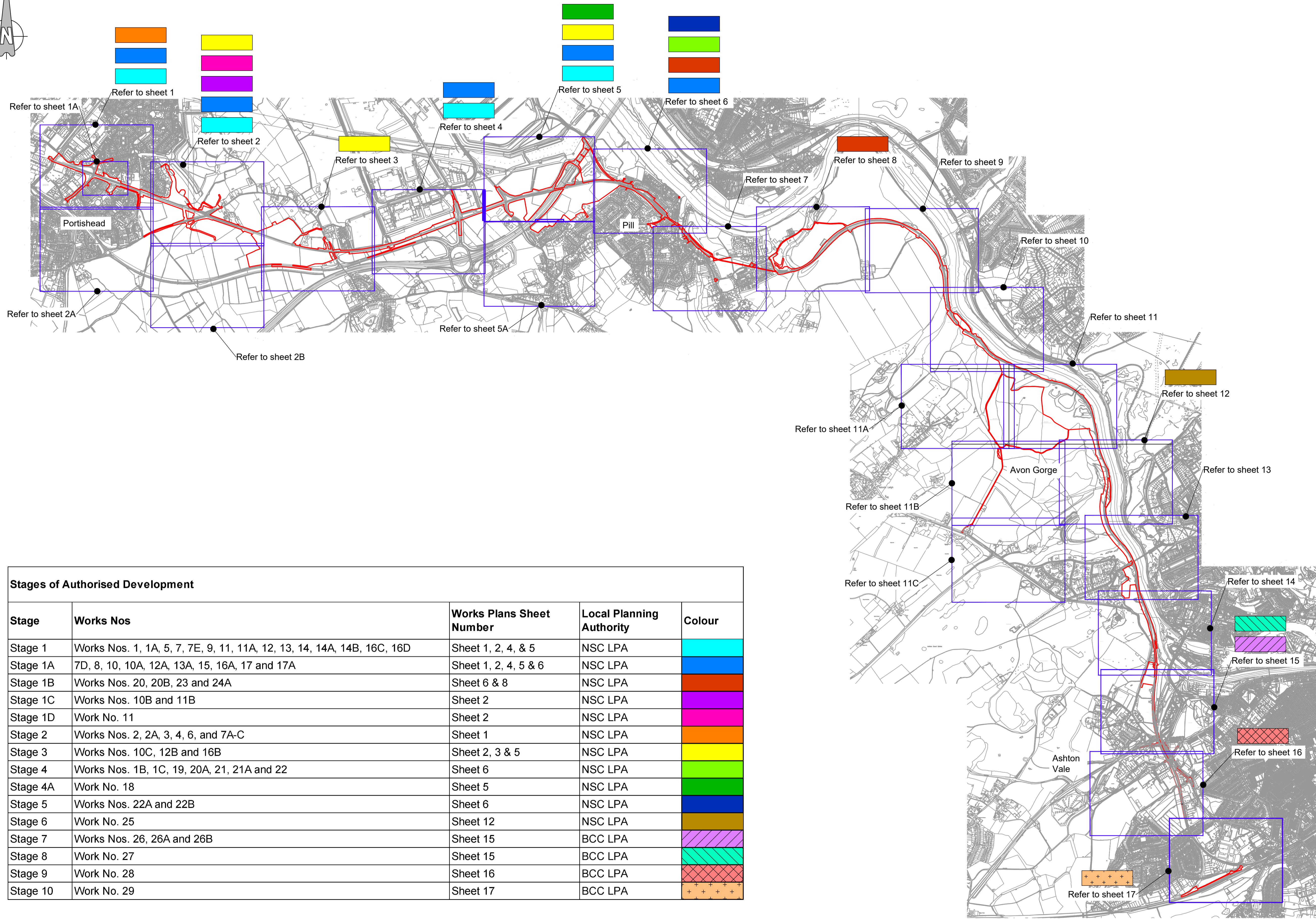
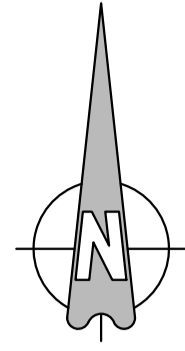
Date: September 2020



Document Index

Version	Date	Status of Version	Document Index	Document Revision	Changes
1	19 November 2019	Application	674946.BQ.42.01-300 to 324 Rev L	-	-
2	22 September 2020	Pre-Preliminary Meeting amendments	674946.BQ.42.01-300 Rev L Sheet 0	Rev M(1)	'Stages of Authorised Development' Table included
			674946.BQ.42.01-301 Rev L Sheet 1 674946.BQ.42.01-318 Rev L Sheet 1a	Rev M	Work 2a - Changed to "Surface Water Drain" Work 3 (Sheet 1) - Changed to "Foot and Cycle Track" Work 4 - Changed to "Car Park, Foot and Cycle Track and New Vehicular Access" Work 7 - Changed to: "Public Foot and Cycle Track Bridge" Work 7a - Changed to: "Public Foot and Cycle Track" Work 7b - Changed to: "Public Foot and Cycle Track" Work 7c - Changed to: "Public Foot and Cycle Track" Work 7e - Changed to "Underground Electrical Supply Cables"
			674946.BQ.42.01-302 Rev L Sheet 2	Rev M	Work 9 - Changed to: "Permanent Vehicular Compound, Road/Rail Vehicle Access Point and Access Road from the Highway" Work 10 - Changed to: "Temporary Diversion of the Existing Permissive Cycle Path" Work 11 - Changed to: "Improvements to the Existing Agricultural Access"
			674946.BQ.42.01-319 Rev L Sheet 2a	Rev M	-
			674946.BQ.42.01-320 Rev L Sheet 2b	Rev M	-
			674946.BQ.42.01-303 Rev L Sheet 3	Rev M	Work 12 - Changed to: "Permanent Vehicular Access"
			674946.BQ.42.01-304 Rev L Sheet 4	Rev M	Work 13a - Changed to " Temporary Vehicle Turning Space" Work 14 - Changed to "Improvement to Bridleway" Work 14a - Changed to "Improvement to Bridleway" Work 14b - Changed to: "Realignment of the Existing Permissive Cycling Route"
			674946.BQ.42.01-305 Rev L Sheet 5	Rev M	Work 16 - Changed to: "Realignment of the Existing Permissive Cycling Route" Work 16d - Changed to: "Flood Mitigation Area" Work 19 - Changed to: "Installation of New and Alteration of Existing Railway Signal Equipment, Troughs and Cables"
			674946.BQ.42.01-321 Rev L Sheet 5a	Rev M	-
			674946.BQ.42.01-306 Rev L Sheet 6	Rev M	Work 19 - Changed to: "Installation of New and Alteration of Existing Railway Signal Equipment, Troughs and Cables" Work 20 - Changed to: "Temporary Diversion of Part of National Cycle Network Route 41" Work 20a - Changed to: "Demolition of Existing Bridge and Construction of New Bridge and Abutments" Work 20b - Changed Work Plan to: "Demolition of Existing Garages and Construction of Temporary Construction Compound" Work 21a - Changed to: "Road/Rail Access Point, Permanent Railway Maintenance compound, and principal supply point building"
			674946.BQ.42.01-307 Rev L Sheet 7	Rev M	-
			674946.BQ.42.01-308 Rev L Sheet 8	Rev M	Work 24 - Changed to: "Permanent Vehicular Compound with a Road/Rail Vehicle Access Point, Permanent accesses and Highway Improvements"
			674946.BQ.42.01-309 Rev L Sheet 9	Rev M	-
			674946.BQ.42.01-310 Rev L Sheet 10	Rev M	-
			674946.BQ.42.01-311 Rev L Sheet 11	Rev M	-
674946.BQ.42.01-322 Rev L Sheet 11a	Rev M	-			
674946.BQ.42.01-323 Rev L Sheet 11b	Rev M	-			
674946.BQ.42.01-324 Rev L Sheet 11c	Rev M	-			

Version	Date	Status of Version	Document Index	Document Revision	Changes
2 (continued)	22 September 2020	Pre-Preliminary Meeting amendments	674946.BQ.42.01-312 Rev L Sheet 12	Rev M	Work 25 - Changed to: "Reconstruction of Accommodation Bridge, Temporary Construction Compound and Temporary Ramp for Construction Access"
			674946.BQ.42.01-313 Rev L Sheet 13	Rev M	-
			674946.BQ.42.01-314 Rev L Sheet 14	Rev M	-
			674946.BQ.42.01-315 Rev L Sheet 15	Rev M	Work 26 - Changed to: "Permanent Vehicular Access, Ramp, Flood Mitigation Works and Railway Maintenance Compound " Work 27 - Changed to: "Foot and Cycle Track and Ramp"
			674946.BQ.42.01-316 Rev L Sheet 16	Rev M	Work 28 - Changed to: "Improvement of the Highway"
			674946.BQ.42.01-317 Rev L Sheet 17	Rev M	-



Stages of Authorised Development				
Stage	Works Nos	Works Plans Sheet Number	Local Planning Authority	Colour
Stage 1	Works Nos. 1, 1A, 5, 7, 7E, 9, 11, 11A, 12, 13, 14, 14A, 14B, 16C, 16D	Sheet 1, 2, 4, & 5	NSC LPA	Cyan
Stage 1A	7D, 8, 10, 10A, 12A, 13A, 15, 16A, 17 and 17A	Sheet 1, 2, 4, 5 & 6	NSC LPA	Blue
Stage 1B	Works Nos. 20, 20B, 23 and 24A	Sheet 6 & 8	NSC LPA	Orange
Stage 1C	Works Nos. 10B and 11B	Sheet 2	NSC LPA	Purple
Stage 1D	Work No. 11	Sheet 2	NSC LPA	Pink
Stage 2	Works Nos. 2, 2A, 3, 4, 6, and 7A-C	Sheet 1	NSC LPA	Orange
Stage 3	Works Nos. 10C, 12B and 16B	Sheet 2, 3 & 5	NSC LPA	Yellow
Stage 4	Works Nos. 1B, 1C, 19, 20A, 21, 21A and 22	Sheet 6	NSC LPA	Light Green
Stage 4A	Work No. 18	Sheet 5	NSC LPA	Green
Stage 5	Works Nos. 22A and 22B	Sheet 6	NSC LPA	Dark Blue
Stage 6	Work No. 25	Sheet 12	NSC LPA	Brown
Stage 7	Works Nos. 26, 26A and 26B	Sheet 15	BCC LPA	Light Purple
Stage 8	Work No. 27	Sheet 15	BCC LPA	Light Green
Stage 9	Work No. 28	Sheet 16	BCC LPA	Red Cross-hatch
Stage 10	Work No. 29	Sheet 17	BCC LPA	Orange Cross-hatch

Key:
Order Limits

M(1)	FG	ADL	ADL	17/07/2021
Cover Sheet Updated				
M	FG	ADL	ADL	21/04/2021
Works descriptions updated				
L	FG	ADL	ADL	11/10/2019
Works and Red Line Updated				
K	ONP	ADL	ADL	06/08/2019
Works Updated				
J	FG	KS	ADL	31/07/2019
Culverts Updated				
I	FG	KS	ADL	30/04/2019
Works and Red Line Updated				
H	FG	KS	ADL	17/04/2019
Works Updated				
G	FG	KS	ADL	22/02/2019
Works and Red Line Updated				
F	FG	KS	ADL	09/01/2019
Works Updated				
E	FG	KS	ADL	29/11/2018
Red Line and Works Updated				
D	FG	KS	ADL	28/04/2018
Works, Title Block & Order Limits Updated				
C	FG	KS	ADL	14/05/2018
Works Updated				
B	FG	KS	ADL	23/04/2018
Order Limits Updated				
A	FG	KS	ADL	23/02/2018
First Issue				
Rev	By	Chkd	Apprvd	Date

travelwest
Travelwest is a registered trademark of Travelwest Limited. All rights reserved.

CH2M HILL
 1 The Square Temple Quay Bristol
 BS1 6DG
 Tel +44 (0)117 910 2580
 Fax +44 (0)117 910 2581
 www.ch2m.com

ch2m

Project
 THE PORTISHEAD BRANCH LINE
 (METROWEST PHASE 1)
 ORDER

Drawn
 WORKS PLAN
 SHEET 0
 KEY PLAN

Drawn by:	FG	Rev:	23/02/2018
Checked by:	KS	Rev:	23/02/2018
Approved by:	ADL	Rev:	23/02/2018

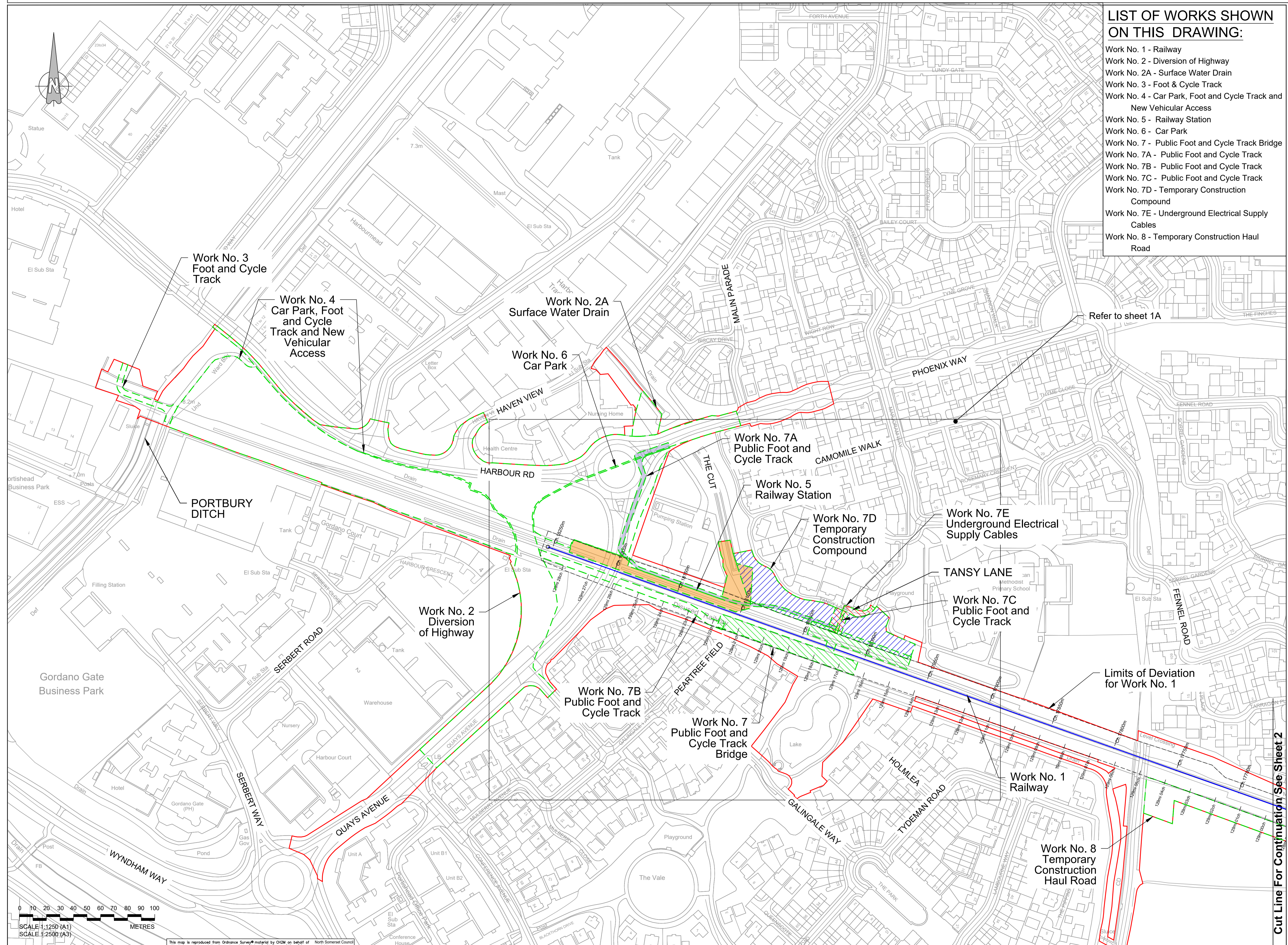
674946.BQ.42.01-300 M(1)
 Drawing Scale: 1:32000 @ A3

LIST OF WORKS SHOWN ON THIS DRAWING:

- Work No. 1 - Railway
- Work No. 2 - Diversion of Highway
- Work No. 2A - Surface Water Drain
- Work No. 3 - Foot & Cycle Track
- Work No. 4 - Car Park, Foot and Cycle Track and New Vehicular Access
- Work No. 5 - Railway Station
- Work No. 6 - Car Park
- Work No. 7 - Public Foot and Cycle Track Bridge
- Work No. 7A - Public Foot and Cycle Track
- Work No. 7B - Public Foot and Cycle Track
- Work No. 7C - Public Foot and Cycle Track
- Work No. 7D - Temporary Construction Compound
- Work No. 7E - Underground Electrical Supply Cables
- Work No. 8 - Temporary Construction Haul Road

Key:

- Order Limits
- Centreline of Work
- - - Limits of Deviation
- Extents of Work
- Commencement of Work
- Work No. 5
- Work No. 7
- Work No. 7A
- Work No. 7C
- Work No. 7D
- Work No. 7E



Refer to sheet 1A

Limits of Deviation for Work No. 1

Cut Line For Continuation See Sheet 2

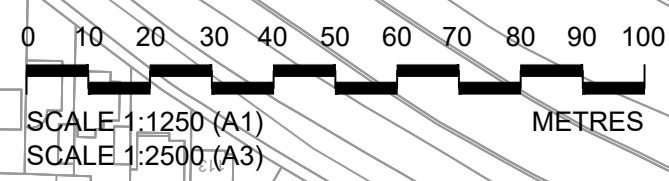
M	FG	ADL	ADL	21/04/2019
Works descriptions updated				
L	FG	ADL	ADL	11/10/2018
Works and Red Line Updated				
K	ONP	ADL	ADL	06/09/2018
Works Updated				
J	FG	KS	ADL	31/07/2018
Closures Updated				
I	FG	KS	ADL	30/04/2018
Works and Red Line Updated				
H	FG	KS	ADL	17/04/2018
Works Updated				
G	FG	KS	ADL	22/02/2018
Works and Red Line Updated				
F	FG	KS	ADL	09/01/2018
Works Updated				
E	FG	KS	ADL	28/11/2017
Red Line and Works Updated				
D	FG	KS	ADL	28/04/2017
Works, Title Block & Order Limits Updated				
C	FG	KS	ADL	14/05/2016
Works Updated				
B	FG	KS	ADL	23/04/2016
Order Limits Updated				
A	FG	KS	ADL	23/02/2016
First Issue				
Rev	By	Chkd	Apprvd	Date

travelwest
 CH2M HILL
 1 The Square Temple Quay Bristol
 BS1 6DG
 Tel +44 (0)117 910 2580
 Fax +44 (0)117 910 2581
 www.ch2m.com

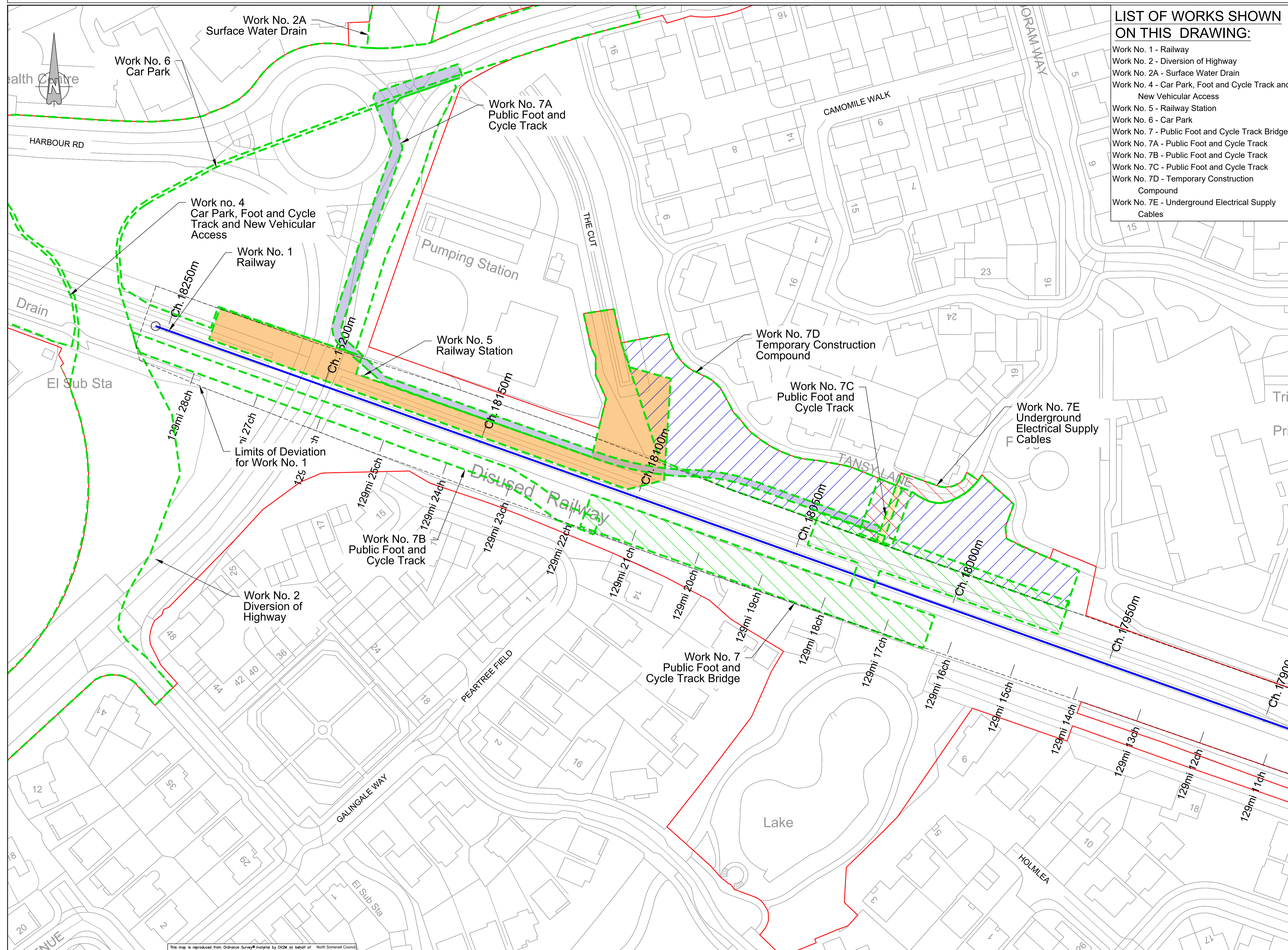
ch2m
 THE PORTISHEAD BRANCH LINE (METROWEST PHASE 1) ORDER

WORKS PLAN
 SHEET 1
 PORTISHEAD

674946.BQ.42.01-301 M
 Drawing Scale: 1:2500 @ A3



This map is reproduced from Ordnance Survey material by CH2M on behalf of North Somerset Council with the permission of the Controller of Her Majesty's Stationery Office, Crown copyright. Unauthorised reproduction infringes Crown copyright and may lead to prosecution or civil proceedings. Licence Number: 10002397



LIST OF WORKS SHOWN ON THIS DRAWING:

- Work No. 1 - Railway
- Work No. 2 - Diversion of Highway
- Work No. 2A - Surface Water Drain
- Work No. 4 - Car Park, Foot and Cycle Track and New Vehicular Access
- Work No. 5 - Railway Station
- Work No. 6 - Car Park
- Work No. 7 - Public Foot and Cycle Track Bridge
- Work No. 7A - Public Foot and Cycle Track
- Work No. 7B - Public Foot and Cycle Track
- Work No. 7C - Public Foot and Cycle Track
- Work No. 7D - Temporary Construction Compound
- Work No. 7E - Underground Electrical Supply Cables

- Key:**
- Order Limits
 - Centreline of Work
 - - - Limits of Deviation
 - - - Extents of Work
 - Commencement of Work
 - Work No. 5
 - Work No. 7
 - Work No. 7A
 - Work No. 7C
 - Work No. 7D
 - Work No. 7E

M	FG	ADL	ADL	21/04/2021
Works descriptions updated				
L	FG	ADL	ADL	11/10/2019
Works and Red Line Updated				
K	QIP	ADL	ADL	06/08/2019
Works Updated				
J	FG	KS	ADL	31/07/2019
Cables Updated				
I	FG	KS	ADL	30/04/2019
Works and Red Line Updated				
H	FG	KS	ADL	17/04/2019
Works Updated				
G	FG	KS	ADL	22/02/2019
Works and Red Line Updated				
F	FG	KS	ADL	09/01/2019
Works Updated				
E	FG	KS	ADL	29/11/2018
Red Line and Works Updated				
D	FG	KS	ADL	28/04/2018
Works, Title Block & Order Limits Updated				
C	FG	KS	ADL	14/05/2018
Works Updated				
B	FG	KS	ADL	23/04/2018
Order Limits Updated				
A	FG	KS	ADL	23/02/2018
First Issue				
Rev	By	Chkd	Apprvd	Date

travelwest
 CH2M HILL
 1 The Square Temple Quay Bristol
 BS1 6DG
 Tel +44 (0)117 910 2580
 Fax +44 (0)117 910 2581
 www.ch2m.com

ch2m

THE PORTISHEAD BRANCH LINE (METROWEST PHASE 1) ORDER

WORKS PLAN
 SHEET 1A
 PORTISHEAD

674946.BQ.42.01-318 M
 Drawing Scale: 1:1000 @ A3

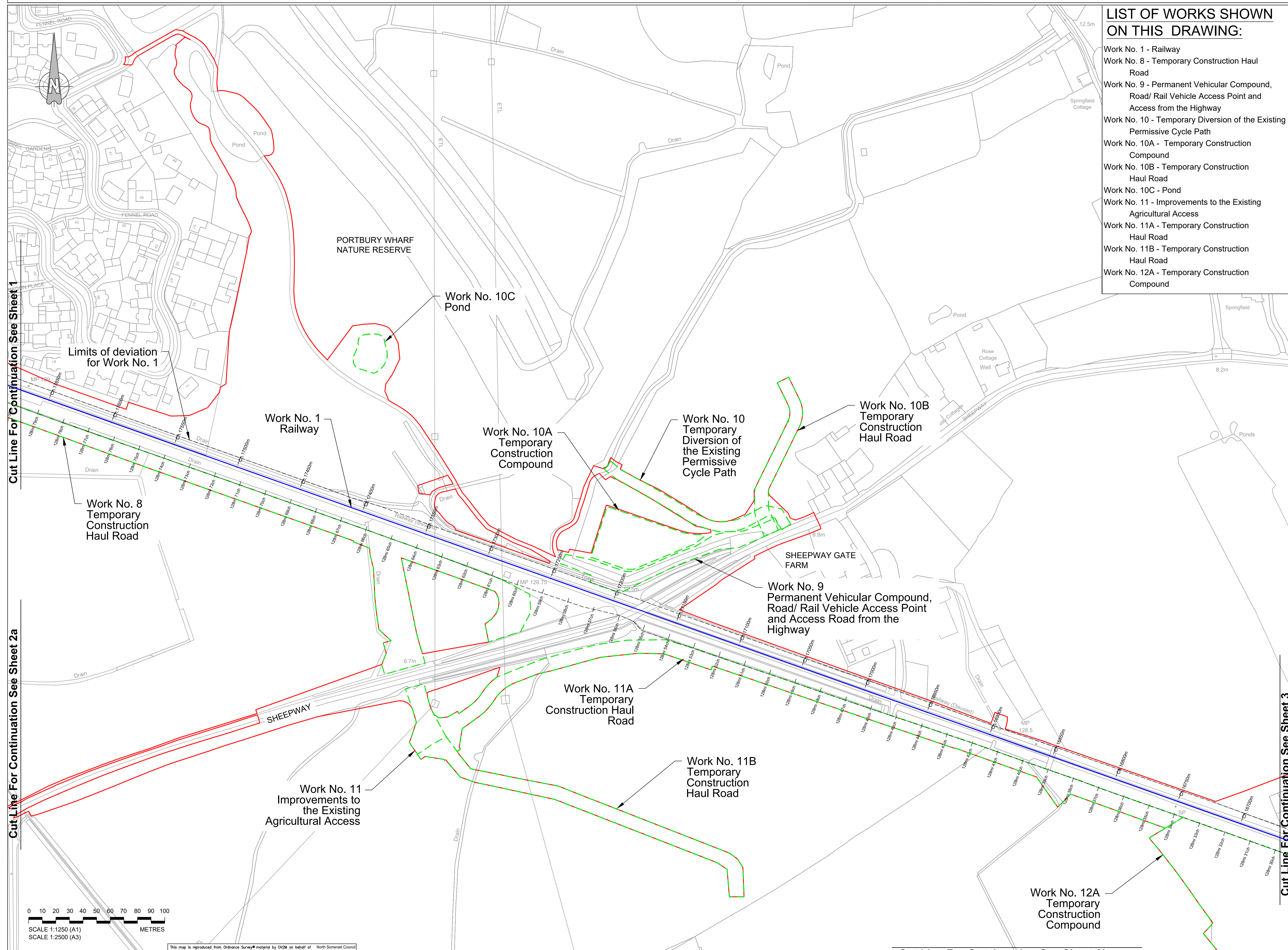
This map is reproduced from Ordnance Survey material by CH2M on behalf of North Somerset Council with the permission of the Controller of Her Majesty's Stationery Office. © Crown copyright. Unauthorised reproduction infringes Crown copyright and may lead to prosecution or civil proceedings. Licence Number: 100023597

LIST OF WORKS SHOWN ON THIS DRAWING:

- Work No. 1 - Railway
- Work No. 8 - Temporary Construction Haul Road
- Work No. 9 - Permanent Vehicular Compound, Road/ Rail Vehicle Access Point and Access from the Highway
- Work No. 10 - Temporary Diversion of the Existing Permissive Cycle Path
- Work No. 10A - Temporary Construction Compound
- Work No. 10B - Temporary Construction Haul Road
- Work No. 10C - Pond
- Work No. 11 - Improvements to the Existing Agricultural Access
- Work No. 11A - Temporary Construction Haul Road
- Work No. 11B - Temporary Construction Haul Road
- Work No. 12A - Temporary Construction Compound

Key:

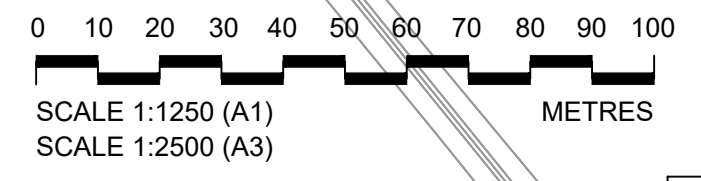
—	Order Limits
—	Centreline of Work
- - - - -	Limits of Deviation
- - - - -	Extents of Work



Cut Line For Continuation See Sheet 1

Cut Line For Continuation See Sheet 2a

Cut Line For Continuation See Sheet 3



This map is reproduced from Ordnance Survey material by CH2M on behalf of with the permission of the Controller of Her Majesty's Stationery Office, © Crown copyright. Unauthorised reproduction infringes Crown copyright and may lead to prosecution or civil proceedings. Licence Number: 10002397

M	FG	ADL	ADL	21/04/2019
Works descriptions updated				
L	FG	ADL	ADL	11/10/2019
Works and Red Line Updated				
K	QNP	ADL	ADL	06/08/2019
Works Updated				
J	FG	KS	ADL	31/07/2019
Closures Updated				
I	FG	KS	ADL	30/04/2019
Works and Red Line Updated				
H	FG	KS	ADL	17/04/2019
Works Updated				
G	FG	KS	ADL	22/02/2019
Works and Red Line Updated				
F	FG	KS	ADL	09/01/2019
Works Updated				
E	FG	KS	ADL	29/11/2018
Red Line and Works Updated				
D	FG	KS	ADL	28/04/2018
Works, Title Block & Order Limits Updated				
C	FG	KS	ADL	14/05/2018
Works Updated				
B	FG	KS	ADL	23/04/2018
Order Limits Updated				
A	FG	KS	ADL	23/02/2018
First Issue				
Rev	By	Chkd	Apprvd	Date

travelwest+

CH2M HILL
 1 The Square Temple Quay Bristol
 BS1 6DG
 Tel +44 (0)117 910 2580
 Fax +44 (0)117 910 2581
 www.ch2m.com

ch2m.

THE PORTISHEAD BRANCH LINE (METROWEST PHASE 1) ORDER

WORKS PLAN SHEET 2 SHEEPWAY

Drawn by: FG Date: 23/02/2018
 Checked by: KS Date: 23/02/2018
 Approved by: ADL Date: 23/02/2018

674946.BQ.42.01-302 M
 Drawing Scale: 1:2500 @ A3

Cut Line For Continuation See Sheet 2b

Key:
— Order Limits

Cut Line For Continuation See Sheet 2



M	FG	ADL	ADL	21/04/2018
Works descriptions updated				
L	FG	ADL	ADL	11/10/2018
Works and Red Line Updated				
K	OSP	ADL	ADL	06/08/2018
Works Updated				
J	FG	KS	ADL	31/07/2018
Closures Updated				
I	FG	KS	ADL	30/04/2018
Works and Red Line Updated				
H	FG	KS	ADL	17/04/2018
Works Updated				
G	FG	KS	ADL	22/02/2018
Works and Red Line Updated				
F	FG	KS	ADL	09/01/2018
Works Updated				
E	FG	KS	ADL	29/11/2018
Red Line and Works Updated				
D	FG	KS	ADL	28/04/2018
Works, Title Block & Order Limits Updated				
C	FG	KS	ADL	14/05/2018
Works Updated				
B	FG	KS	ADL	23/04/2018
Order Limits Updated				
A	FG	KS	ADL	23/02/2018
First Issue				
Date	By	Check	Approved	Date

travelwest
South West Railway Services Limited

CH2M HILL
 1 The Square Temple Quay Bristol
 BS1 6DG
 Tel +44 (0)117 910 2580
 Fax +44 (0)117 910 2581
 www.ch2m.com

ch2m

Project
THE PORTISHEAD BRANCH LINE (METROWEST PHASE 1) ORDER

Issued
WORKS PLAN SHEET 2A PORTISHEAD 2

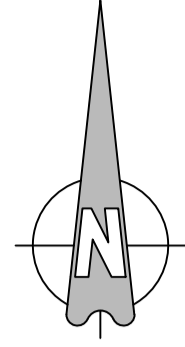
Drawn by: FG	Date: 23/02/2018
Checked by: KS	Date: 23/02/2018
Approved by: ADL	Date: 23/02/2018

674946.BQ.42.01-319 M
 Drawing Scale: 1:2500 @ A3



This map is reproduced from Ordnance Survey material by CH2M on behalf of North Somerset Council with the permission of the Controller of Her Majesty's Stationery Office. Crown copyright. Unauthorised reproduction infringes Crown copyright and may lead to prosecution or civil proceedings. Licence Number: 100022587

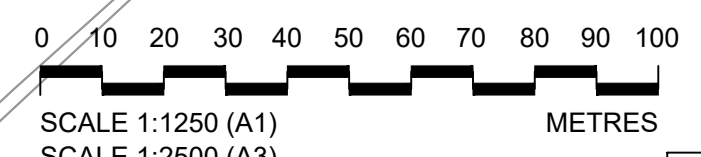
Cut Line For Continuation See Sheet 2



Work No. 12A
Temporary
Construction
Compound

Key:
— Order Limits
- - - Extents of Work

Cut Line For Continuation See Sheet 3



This map is reproduced from Ordnance Survey material by CH2M on behalf of North Somerset Council with the permission of the Controller of Her Majesty's Stationery Office. © Crown copyright. Unauthorised reproduction infringes Crown copyright and may lead to prosecution or civil proceedings. Licence Number: 100022397

M	FG	ADL	ADL	21/04/2021
Works descriptions updated				
L	FG	ADL	ADL	11/10/2019
Works and Ref Line Updated				
K	ONP	ADL	ADL	06/08/2019
Works Updated				
J	FG	KS	ADL	31/07/2019
Cutlines Updated				
I	FG	KS	ADL	30/04/2019
Works and Ref Line Updated				
H	FG	KS	ADL	17/04/2019
Works Updated				
G	FG	KS	ADL	22/02/2019
Works and Ref Line Updated				
F	FG	KS	ADL	09/01/2019
Works Updated				
E	FG	KS	ADL	29/11/2018
Ref Line and Works Updated				
D	FG	KS	ADL	28/04/2018
Works, Title Block & Order Limits Updated				
C	FG	KS	ADL	14/05/2018
Works Updated				
B	FG	KS	ADL	23/04/2018
Order Limits Updated				
A	FG	KS	ADL	23/02/2018
First Issue				
Drawn	By	Checked	Approved	Date

travelwest
South West Region

CH2M HILL
 1 The Square Temple Quay Bristol
 BS1 6DG
 Tel +44 (0)117 910 2580
 Fax +44 (0)117 910 2581
 www.ch2m.com

ch2m

Project
 THE PORTISHEAD BRANCH LINE
 (METROWEST PHASE 1)
 ORDER

Drawing
 WORKS PLAN
 SHEET 2B
 SHEEPWAY 2

Drawn by: FG Date: 23/02/2018
 Checked by: KS Date: 23/02/2018
 Approved by: ADL Date: 23/02/2018

674946.BQ.42.01-320 M
 Drawing Scale: 1:2500 @ A3

**LIST OF WORKS SHOWN
ON THIS DRAWING:**

Work No. 12A - Temporary Construction Compound

LIST OF WORKS SHOWN ON THIS DRAWING:

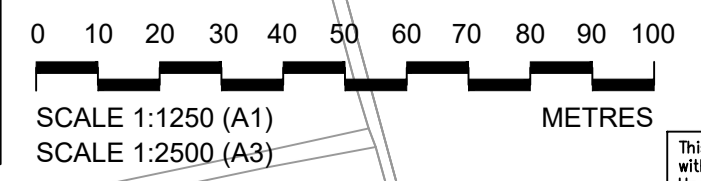
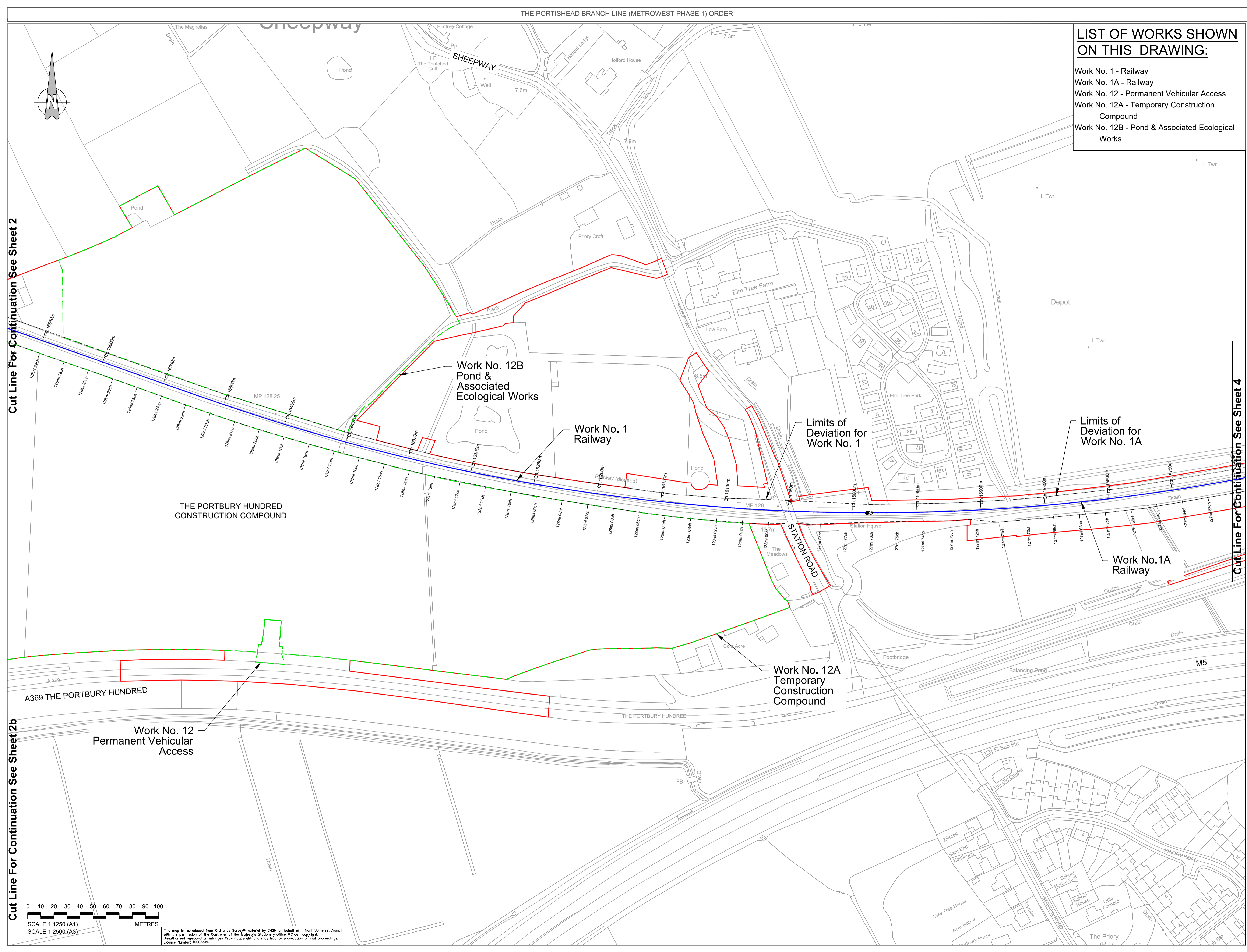
- Work No. 1 - Railway
- Work No. 1A - Railway
- Work No. 12 - Permanent Vehicular Access
- Work No. 12A - Temporary Construction Compound
- Work No. 12B - Pond & Associated Ecological Works

Key:

- Order Limits
- Centreline of Work
- - - Limits of Deviation
- Extents of Work
- Commencement of Work
- Termination of Work

Cut Line For Continuation See Sheet 2

Cut Line For Continuation See Sheet 4



This map is reproduced from Ordnance Survey material by CH2M on behalf of North Somerset Council with the permission of the Controller of Her Majesty's Stationery Office, © Crown copyright. Unauthorised reproduction infringes Crown copyright and may lead to prosecution or civil proceedings. Licence Number: 100023597

M	FG	ADL	ADL	21/04/2019
Works descriptions updated				
L	FG	ADL	ADL	11/10/2019
Works and Red Line Updated				
K	OSP	ADL	ADL	06/08/2019
Works Updated				
J	FG	KS	ADL	31/07/2019
Culverts Updated				
I	FG	KS	ADL	30/04/2019
Works and Red Line Updated				
H	FG	KS	ADL	17/04/2019
Works Updated				
G	FG	KS	ADL	22/02/2019
Works and Red Line Updated				
F	FG	KS	ADL	09/01/2019
Works Updated				
E	FG	KS	ADL	29/11/2018
Red Line and Works Updated				
D	FG	KS	ADL	28/04/2018
Works, Title Block & Order Limits Updated				
C	FG	KS	ADL	14/05/2018
Works Updated				
B	FG	KS	ADL	23/04/2018
Order Limits Updated				
A	FG	KS	ADL	23/02/2018
First Issue				
Rev	By	Chkd	Apprvd	Date

travelwest

CH2M HILL
 1 The Square Temple Quay Bristol
 BS1 6DG
 Tel +44 (0)117 910 2580
 Fax +44 (0)117 910 2581
 www.ch2m.com

ch2m

Project: **THE PORTISHEAD BRANCH LINE (METROWEST PHASE 1) ORDER**

Working: **WORKS PLAN SHEET 3 OLD PORTBURY STATION**

Drawn by: FG	Date: 23/02/2018
Checked by: KS	Date: 23/02/2018
Approved by: ADL	Date: 23/02/2018

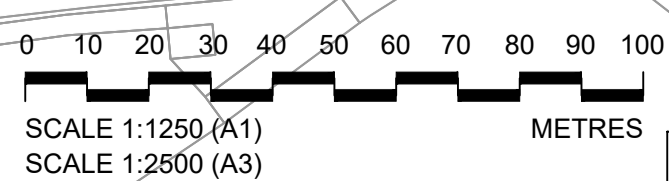
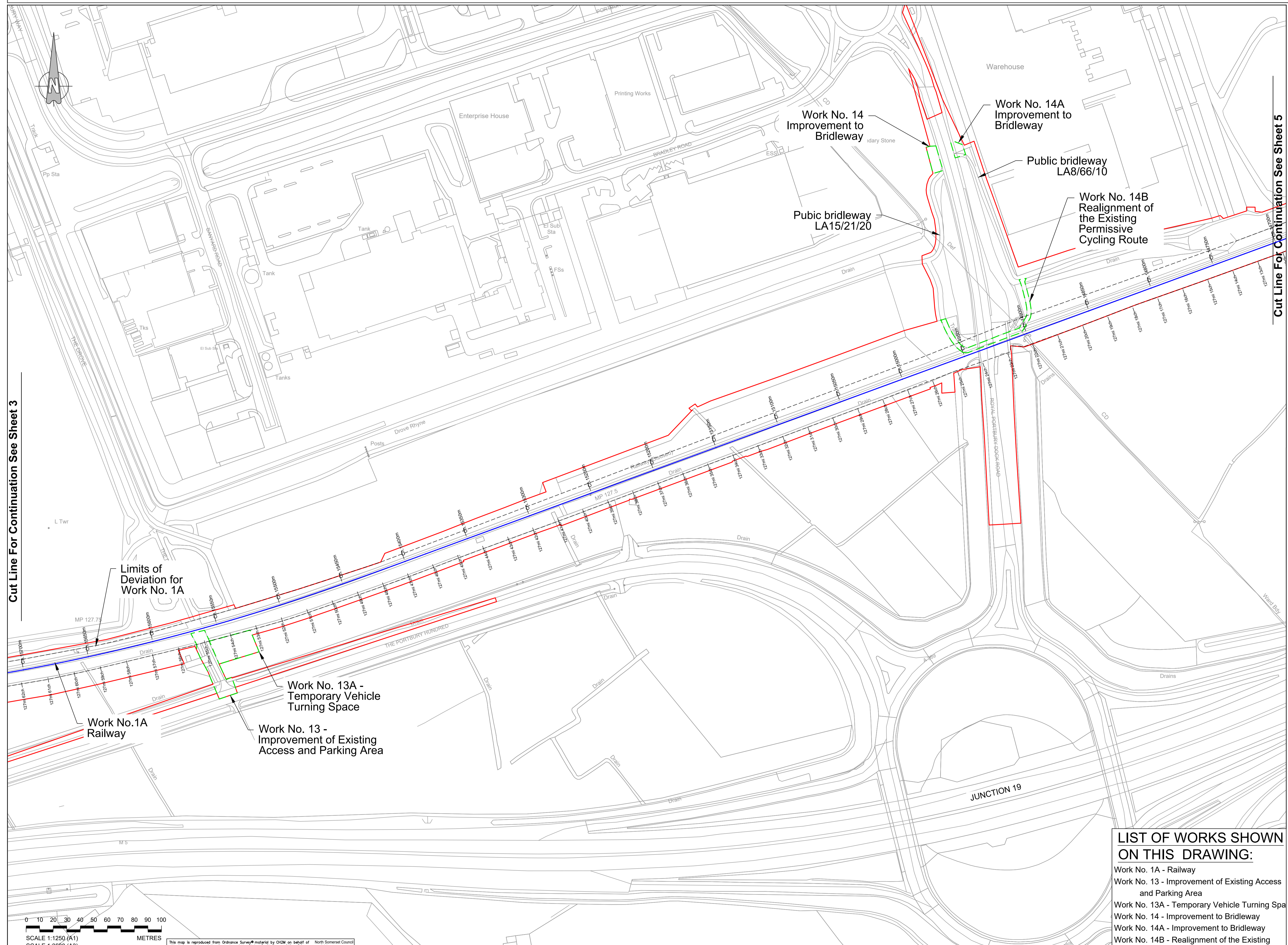
674946.BQ.42.01-303 M
 Drawing Scale: 1:2500 @ A3

Key:

- Order Limits
- Centreline of Work
- Limits of Deviation
- Extents of Work

Cut Line For Continuation See Sheet 3

Cut Line For Continuation See Sheet 5



This map is reproduced from Ordnance Survey material by CH2M on behalf of North Somerset Council with the permission of the Controller of Her Majesty's Stationery Office, © Crown copyright. Unauthorised reproduction infringes Crown copyright and may lead to prosecution or civil proceedings. Licence Number: 100022587

M	FG	ADL	ADL	21/04/2019
Works descriptions updated				
L	FG	ADL	ADL	11/10/2018
Works and Red Line Updated				
K	ONP	ADL	ADL	06/08/2018
Works Updated				
J	FG	KS	ADL	31/07/2018
Cutlines Updated				
I	FG	KS	ADL	30/04/2018
Works and Red Line Updated				
H	FG	KS	ADL	17/04/2018
Works Updated				
G	FG	KS	ADL	22/02/2018
Works and Red Line Updated				
F	FG	KS	ADL	08/01/2018
Works Updated				
E	FG	KS	ADL	28/11/2017
Red Line and Works Updated				
D	FG	KS	ADL	28/04/2017
Works, Title Block & Order Limits Updated				
C	FG	KS	ADL	14/05/2016
Works Updated				
B	FG	KS	ADL	23/04/2016
Order Limits Updated				
A	FG	KS	ADL	23/02/2016
First Issue				
Rev	By	Chkd	Approval	Date
Description				

travelwest
1 The Square Temple Quay Bristol
BS1 6DG
Tel +44 (0)117 910 2580
Fax +44 (0)117 910 2581
www.ch2m.com

CH2M HILL
1 The Square Temple Quay Bristol
BS1 6DG
Tel +44 (0)117 910 2580
Fax +44 (0)117 910 2581
www.ch2m.com

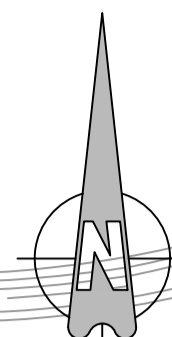
ch2m

Project: THE PORTISHEAD BRANCH LINE (METROWEST PHASE 1) ORDER
Drawing: WORKS PLAN SHEET 4 JUNCTION 19
Client: FG Date: 23/02/2016
Checked by: KS Date: 23/02/2016
Approved by: ADL Date: 23/02/2016
Drawing Number: 674946.BQ.42.01-304 M
Drawing Scale: 1:2500 @ A3

- LIST OF WORKS SHOWN ON THIS DRAWING:**
- Work No. 1A - Railway
 - Work No. 13 - Improvement of Existing Access and Parking Area
 - Work No. 13A - Temporary Vehicle Turning Space
 - Work No. 14 - Improvement to Bridleway
 - Work No. 14A - Improvement to Bridleway
 - Work No. 14B - Realignment of the Existing Permissive Cycle Route

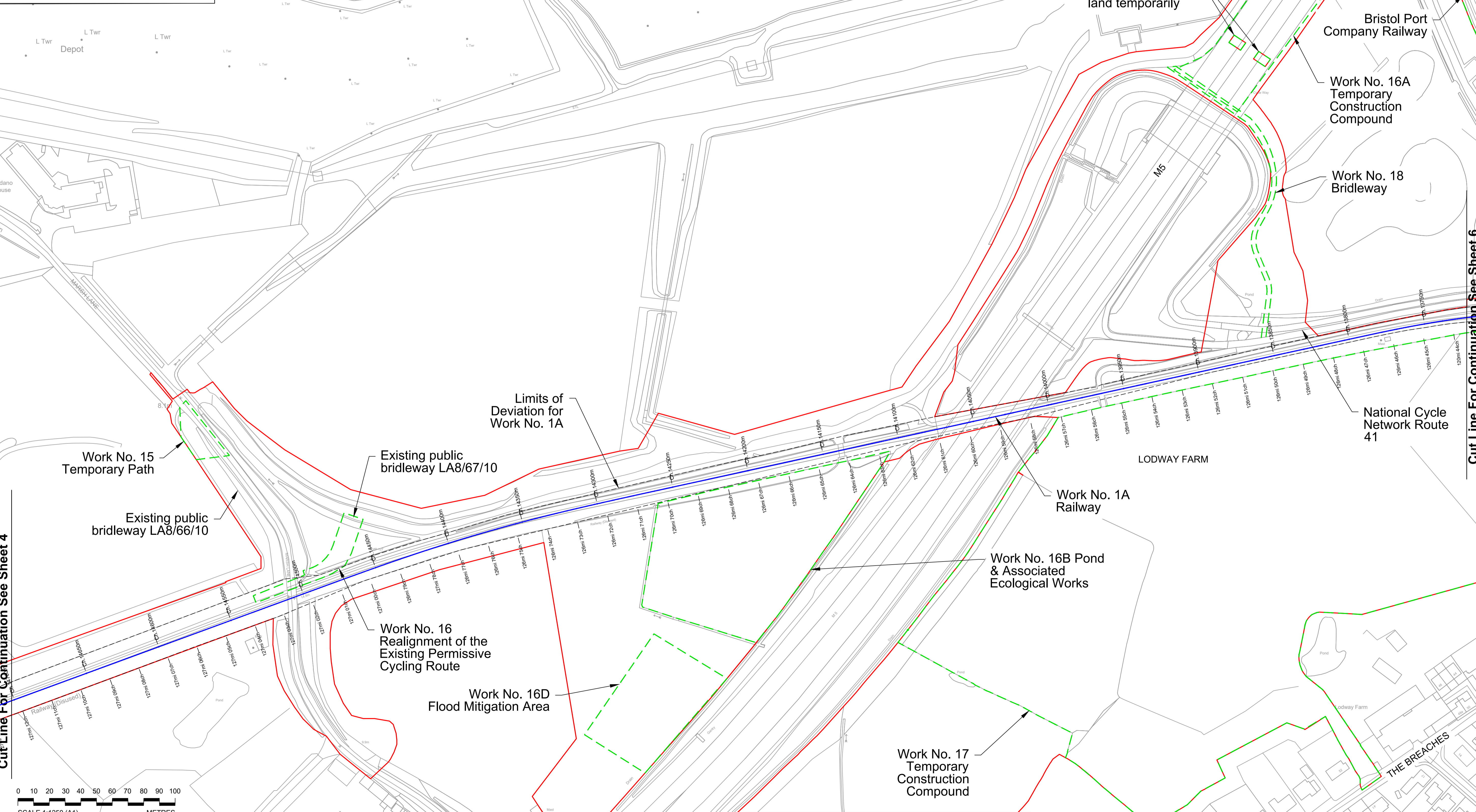
LIST OF WORKS SHOWN ON THIS DRAWING:

- Work No. 1A - Railway
- Work No. 15 - Temporary Path
- Work No. 16 - Realignment of the Existing Permissive Cycling Route
- Work No. 16A - Temporary Construction Compound
- Work No. 16B - Pond & Associated Ecological Works
- Work No. 16C - Road Rail Access Point
- Work No. 16D - Flood Mitigation Area
- Work No. 17 - Temporary Construction Compound
- Work No. 18 - Bridleway
- Work No. 19 - Installation of New and Alteration of Existing Railway Signal Equipment, Troughs and Cables



Key:

- Order Limits
- Centreline of Work
- - - Limits of Deviation
- - - Extents of Work



Cut Line For Continuation See Sheet 6

M	FG	ADL	ADL	21/04/2019
Works descriptions updated				
L	FG	ADL	ADL	11/10/2018
Works and Red Line Updated				
K	ONP	ADL	ADL	06/08/2018
Works Updated				
J	FG	KS	ADL	31/07/2018
Cutlines Updated				
I	FG	KS	ADL	30/04/2018
Works and Red Line Updated				
H	FG	KS	ADL	17/04/2018
Works Updated				
G	FG	KS	ADL	22/02/2018
Works and Red Line Updated				
F	FG	KS	ADL	09/01/2018
Works Updated				
E	FG	KS	ADL	28/11/2017
Red Line and Works Updated				
D	FG	KS	ADL	28/04/2017
Works, Title Block & Order Limits Updated				
C	FG	KS	ADL	14/05/2016
Works Updated				
B	FG	KS	ADL	23/04/2016
Order Limits Updated				
A	FG	KS	ADL	23/02/2016
First Issue				
Rev	By	Chkd	Apprvd	Date

travelwest+

CH2M HILL
 1 The Square Temple Quay Bristol
 BS1 6DG
 Tel +44 (0)117 910 2580
 Fax +44 (0)117 910 2581
 www.ch2m.com

ch2m.

THE PORTISHEAD BRANCH LINE (METROWEST PHASE 1) ORDER

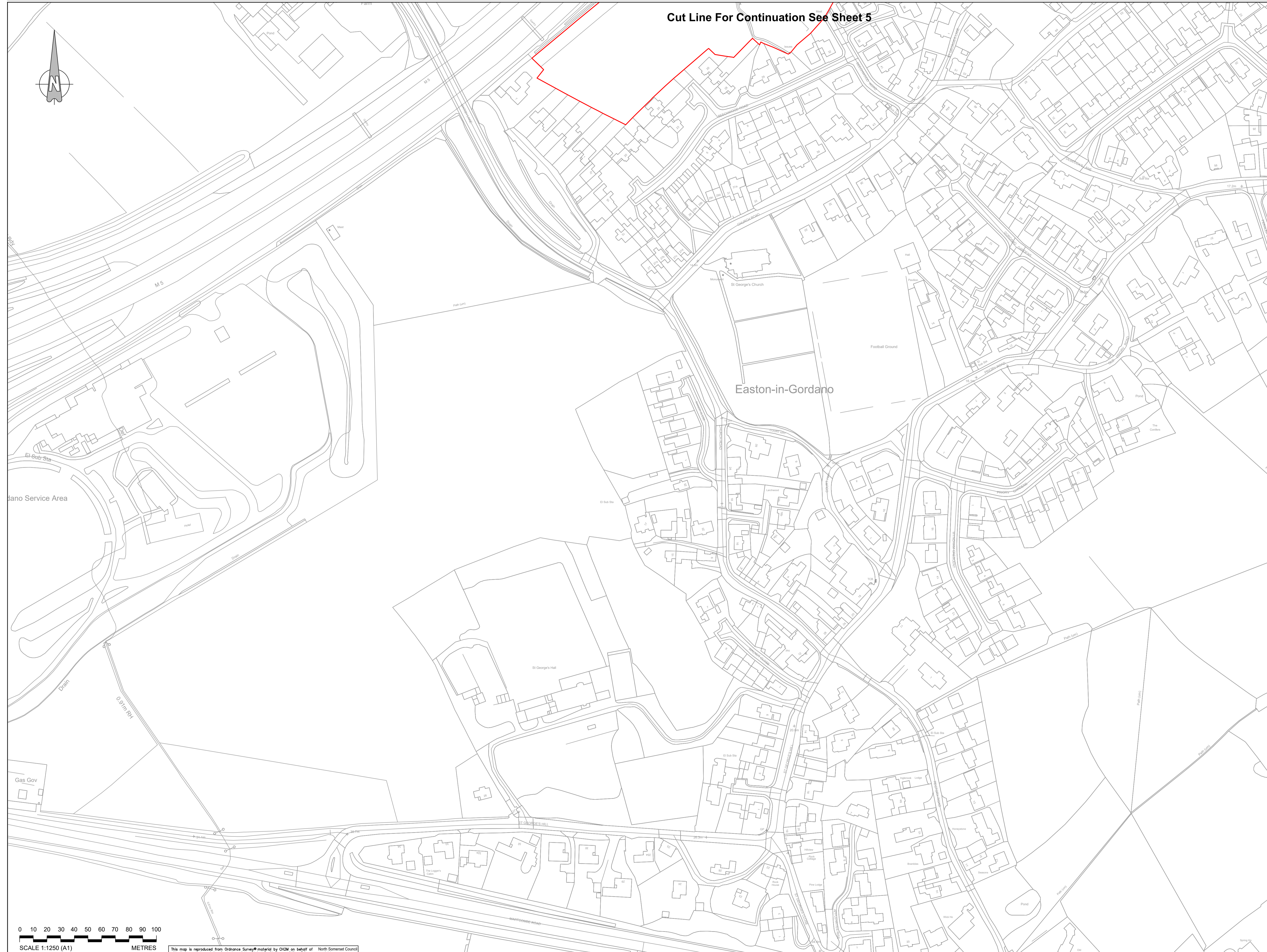
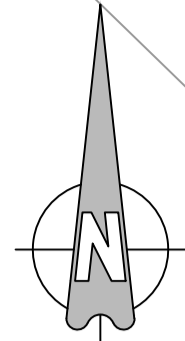
WORKS PLAN SHEET 5
 M5 OVERBRIDGE

Order Limits Updated: 23/02/2018
 Checked by: KS Date: 23/02/2018
 Approved by: ADL Date: 23/02/2018

674946.BQ.42.01-305 M
 Drawing Scale: 1:2500 @ A3

This map is reproduced from Ordnance Survey material by CH2M on behalf of North Somerset Council with the permission of the Controller of Her Majesty's Stationery Office, © Crown copyright. Unauthorised reproduction infringes Crown copyright and may lead to prosecution or civil proceedings. Licence Number: 10002397

Cut Line For Continuation See Sheet 5



Key:

Order Limits

M	FG	ADL	ADL	21/04/2019
Works descriptions updated				
L	FG	ADL	ADL	11/10/2018
Works and Red Line Updated				
K	ONP	ADL	ADL	06/08/2018
Works Updated				
J	FG	KS	ADL	31/07/2018
Culverts Updated				
I	FG	KS	ADL	30/04/2018
Works and Red Line Updated				
H	FG	KS	ADL	17/04/2018
Works Updated				
G	FG	KS	ADL	22/02/2018
Works and Red Line Updated				
F	FG	KS	ADL	08/01/2018
Works Updated				
E	FG	KS	ADL	28/11/2017
Red Line and Works Updated				
D	FG	KS	ADL	28/04/2017
Works, Title Block & Order Limits Updated				
C	FG	KS	ADL	14/05/2017
Works Updated				
B	FG	KS	ADL	23/04/2017
Order Limits Updated				
A	FG	KS	ADL	23/02/2017
First Issue				
Drawn	By	Check	Approved	Date



CH2M HILL
 1 The Square Temple Quay Bristol
 BS1 6DG
 Tel +44 (0)117 910 2580
 Fax +44 (0)117 910 2581
 www.ch2m.com

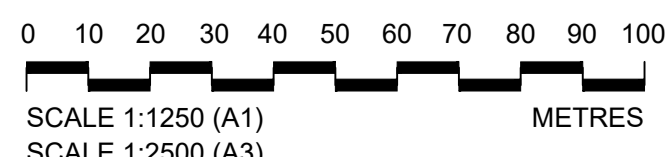


Project: THE PORTISHEAD BRANCH LINE (METROWEST PHASE 1) ORDER

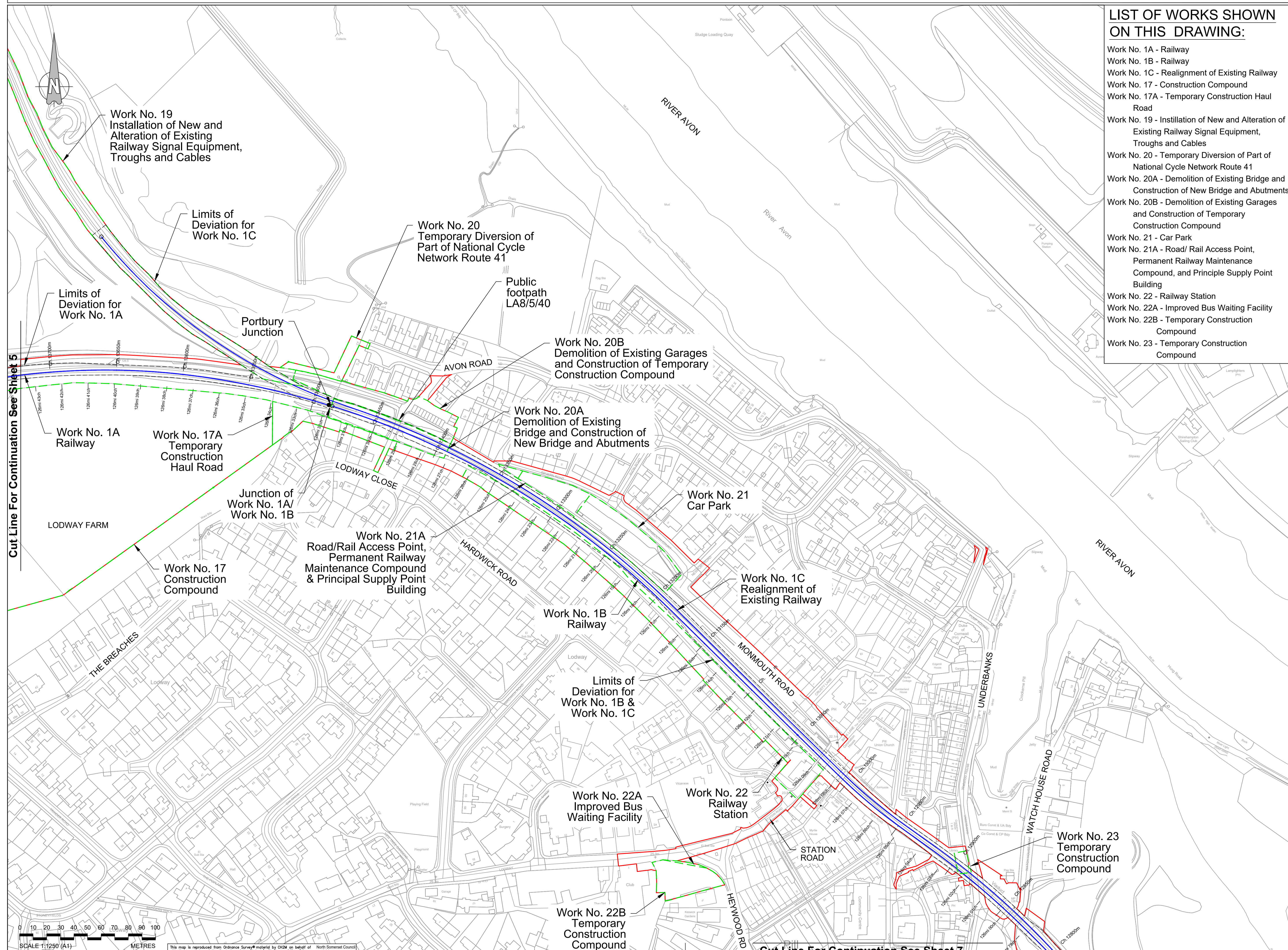
Sheet: WORKS PLAN SHEET 5A EASTON-IN-GORDANO

Drawn by:	FG	Date:	23/02/2018
Checked by:	KS	Date:	23/02/2018
Approved by:	ADL	Date:	23/02/2018

674946.BQ.42.01-321 M
 Drawing Scale: 1:2500 @ A3



This map is reproduced from Ordnance Survey material by CH2M on behalf of North Somerset Council with the permission of the Controller of Her Majesty's Stationery Office, © Crown copyright. Unauthorised reproduction infringes Crown copyright and may lead to prosecution or civil proceedings. Licence Number: 100022387



LIST OF WORKS SHOWN ON THIS DRAWING:

- Work No. 1A - Railway
- Work No. 1B - Railway
- Work No. 1C - Realignment of Existing Railway
- Work No. 17 - Construction Compound
- Work No. 17A - Temporary Construction Haul Road
- Work No. 19 - Installation of New and Alteration of Existing Railway Signal Equipment, Troughs and Cables
- Work No. 20 - Temporary Diversion of Part of National Cycle Network Route 41
- Work No. 20A - Demolition of Existing Bridge and Construction of New Bridge and Abutments
- Work No. 20B - Demolition of Existing Garages and Construction of Temporary Construction Compound
- Work No. 21 - Car Park
- Work No. 21A - Road/ Rail Access Point, Permanent Railway Maintenance Compound, and Principle Supply Point Building
- Work No. 22 - Railway Station
- Work No. 22A - Improved Bus Waiting Facility
- Work No. 22B - Temporary Construction Compound
- Work No. 23 - Temporary Construction Compound

- Key:**
- Order Limits
 - Centreline of Work
 - - - Limits of Deviation
 - Extents of Work
 - Commencement of Work
 - Termination of Work

Cut Line For Continuation See Sheet 5

Cut Line For Continuation See Sheet 7

M	FG	ADL	ADL	21/04/2019
Works descriptions updated				
L	FG	ADL	ADL	11/10/2019
Works and Red Line Updated				
K	ONP	ADL	ADL	06/08/2019
Works Updated				
J	FG	KS	ADL	31/07/2019
Cutlines Updated				
I	FG	KS	ADL	30/04/2019
Works and Red Line Updated				
H	FG	KS	ADL	17/04/2019
Works Updated				
G	FG	KS	ADL	22/02/2019
Works and Red Line Updated				
F	FG	KS	ADL	09/01/2019
Works Updated				
E	FG	KS	ADL	28/11/2018
Red Line and Works Updated				
D	FG	KS	ADL	28/04/2018
Works, Title Block & Order Limits Updated				
C	FG	KS	ADL	14/05/2018
Works Updated				
B	FG	KS	ADL	23/04/2018
Order Limits Updated				
A	FG	KS	ADL	29/02/2018
First Issue				
Rev	By	Chkd	Apprvd	Date

travelwest
 1 The Square Temple Quay Bristol
 BS1 6DQ
 Tel +44 (0)117 910 2580
 Fax +44 (0)117 910 2581
 www.ch2m.com

ch2m

THE PORTISHEAD BRANCH LINE (METROWEST PHASE 1) ORDER

WORKS PLAN SHEET 6 PILL

674946.BQ.42.01-306 M
 Drawing Scale: 1:2500 @ A3

SCALE 1:1250 (A4)
 SCALE 1:2500 (A3)
 METRES
 This map is reproduced from Ordnance Survey material by CH2M on behalf of North Somerset Council with the permission of the Controller of Her Majesty's Stationery Office, © Crown copyright. Unauthorised reproduction infringes Crown copyright and may lead to prosecution or civil proceedings. Licence Number: 100022597

LIST OF WORKS SHOWN ON THIS DRAWING:

Work No. 1B - Railway
Work No. 1C - Realignment of Existing Railway

- Key:**
- Order Limits
 - Centreline of Work
 - - - Limits of Deviation
 - Termination of Work

Cut Line For Continuation See Sheet 6

Work No. 1C
Realignment of
Existing Railway

Work No. 1B
Railway

Termination point
for Work No. 1B
and Work No. 1C

Limits of
Deviation for
Work No. 1B &
Work No. 1C

WESTWARD DRIVE

HAM GREEN

MACRAE ROAD

Cut Line For Continuation See Sheet 8

M	FG	ADL	ADL	21/04/2025
Works descriptions updated				
L	FG	ADL	ADL	11/10/2019
Works and Red Line Updated				
K	OSP	ADL	ADL	06/09/2019
Works Updated				
J	FG	KS	ADL	31/07/2019
Culverts Updated				
I	FG	KS	ADL	30/04/2019
Works and Red Line Updated				
H	FG	KS	ADL	17/04/2019
Works Updated				
G	FG	KS	ADL	22/02/2019
Works and Red Line Updated				
F	FG	KS	ADL	09/01/2019
Works Updated				
E	FG	KS	ADL	28/11/2018
Red Line and Works Updated				
D	FG	KS	ADL	28/04/2018
Works, Title Block & Order Limits Updated				
C	FG	KS	ADL	14/05/2018
Works Updated				
B	FG	KS	ADL	23/04/2018
Order Limits Updated				
A	FG	KS	ADL	29/02/2018
First Issue				
Rev	By	Chkd	Apprvd	Date

travelwest
1 The Square Temple Quay Bristol
BS1 6DG
Tel +44 (0)117 910 2580
Fax +44 (0)117 910 2581
www.ch2m.com

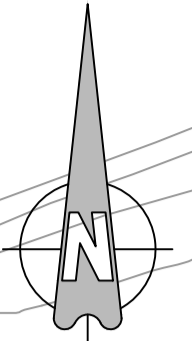
ch2m
THE PORTISHEAD BRANCH LINE
(METROWEST PHASE 1)
ORDER

WORKS PLAN
SHEET 7
HAM GREEN

674946.BQ.42.01-307 M
Drawing Scale: 1:2500 @ A3

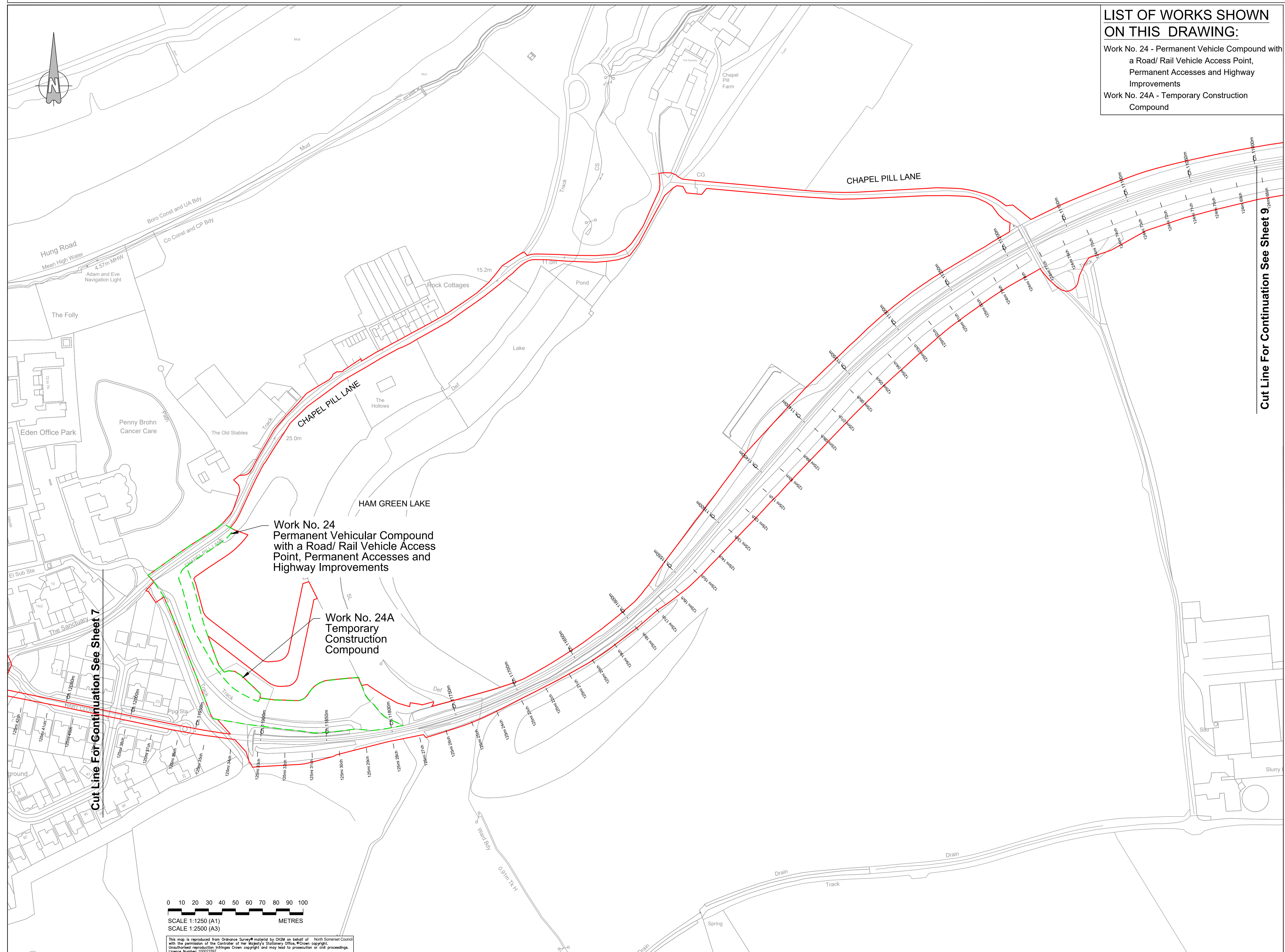
0 10 20 30 40 50 60 70 80 90 100
SCALE 1:1250 (A1)
SCALE 1:2500 (A3)
METRES

This map is reproduced from Ordnance Survey material by CH2M on behalf of North Somerset Council with the permission of the Controller of Her Majesty's Stationery Office, © Crown copyright. Unauthorised reproduction infringes Crown copyright and may lead to prosecution or civil proceedings. Licence Number: 10002397



LIST OF WORKS SHOWN ON THIS DRAWING:
 Work No. 24 - Permanent Vehicle Compound with a Road/ Rail Vehicle Access Point, Permanent Accesses and Highway Improvements
 Work No. 24A - Temporary Construction Compound

Key:
 Order Limits
 Extents of Work

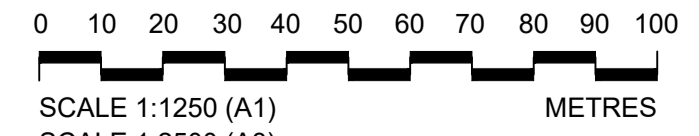


Work No. 24
 Permanent Vehicular Compound with a Road/ Rail Vehicle Access Point, Permanent Accesses and Highway Improvements

Work No. 24A
 Temporary Construction Compound

Cut Line For Continuation See Sheet 9

Cut Line For Continuation See Sheet 7



This map is reproduced from Ordnance Survey material by CH2M on behalf of North Somerset Council with the permission of the Controller of Her Majesty's Stationary Office, © Crown copyright. Unauthorised reproduction infringes Crown copyright and may lead to prosecution or civil proceedings. Licence Number: 10002397

M	FG	ADL	ADL	21/04/2019
Works descriptions updated				
L	FG	ADL	ADL	11/10/2019
Works and Red Line Updated				
K	QHP	ADL	ADL	06/08/2019
Works Updated				
J	FG	KS	ADL	31/07/2019
Closures Updated				
I	FG	KS	ADL	30/04/2019
Works and Red Line Updated				
H	FG	KS	ADL	17/04/2019
Works Updated				
G	FG	KS	ADL	22/02/2019
Works and Red Line Updated				
F	FG	KS	ADL	09/01/2019
Works Updated				
E	FG	KS	ADL	29/11/2018
Red Line and Works Updated				
D	FG	KS	ADL	28/04/2018
Works, Title Block & Order Limits Updated				
C	FG	KS	ADL	14/05/2018
Works Updated				
B	FG	KS	ADL	23/04/2018
Order Limits Updated				
A	FG	KS	ADL	23/02/2018
First Issue				
Rev	By	Chd	Apprd	Date

travelwest+

CH2M HILL
 1 The Square Temple Quay Bristol
 BS1 6DG
 Tel +44 (0)117 910 2580
 Fax +44 (0)117 910 2581
 www.ch2m.com

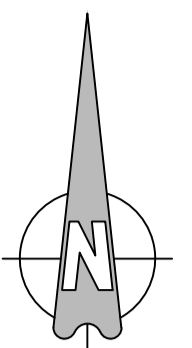
ch2m.

Project
THE PORTISHEAD BRANCH LINE (METROWEST PHASE 1) ORDER

Working
WORKS PLAN SHEET 8 CHAPEL PILL

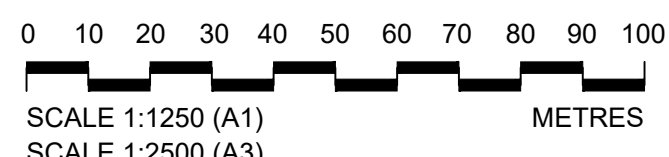
Drawn by:	FG	Date:	23/02/2018
Checked by:	KS	Date:	23/02/2018
Approved by:	ADL	Date:	23/02/2018

674946.BQ.42.01-308 M
 Drawing Scale: 1:2500 @ A3

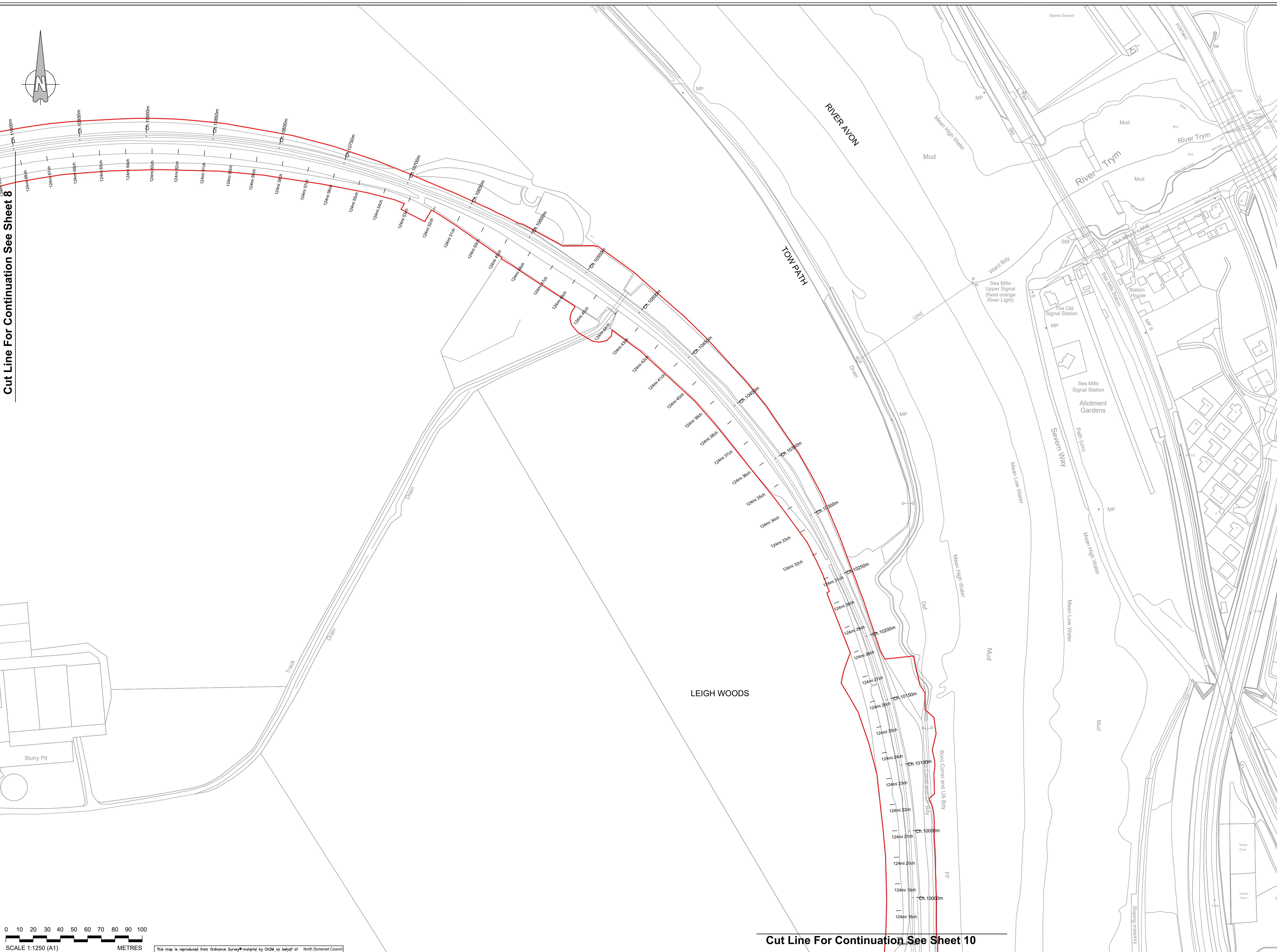


Cut Line For Continuation See Sheet 8

Cut Line For Continuation See Sheet 10



This map is reproduced from Ordnance Survey material by CH2M on behalf of with the permission of the Controller of Her Majesty's Stationery Office, © Crown copyright. Unauthorised reproduction infringes Crown copyright and may lead to prosecution or civil proceedings. Licence Number: 10002397



M	FG	ADL	ADL	21/04/2019
Works descriptions updated				
L	FG	ADL	ADL	11/10/2018
Works and Red Line Updated				
K	ONP	ADL	ADL	06/08/2018
Works Updated				
J	FG	KS	ADL	31/07/2018
Cutlines Updated				
I	FG	KS	ADL	30/04/2018
Works and Red Line Updated				
H	FG	KS	ADL	17/04/2018
Works Updated				
G	FG	KS	ADL	22/02/2018
Works and Red Line Updated				
F	FG	KS	ADL	08/01/2018
Works Updated				
E	FG	KS	ADL	28/11/2017
Red Line and Works Updated				
D	FG	KS	ADL	28/04/2017
Works, Title Block & Order Limits Updated				
C	FG	KS	ADL	14/05/2016
Works Updated				
B	FG	KS	ADL	23/04/2016
Order Limits Updated				
A	FG	KS	ADL	23/02/2016
First Issue				
Date	By	Check	Approval	Date

travelwest
 CH2M HILL
 1 The Square Temple Quay Bristol
 BS1 6DG
 Tel +44 (0)117 910 2580
 Fax +44 (0)117 910 2581
 www.ch2m.com

ch2m

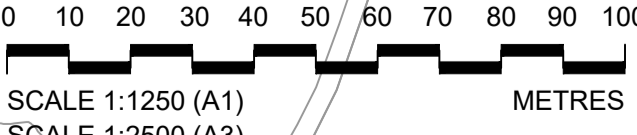
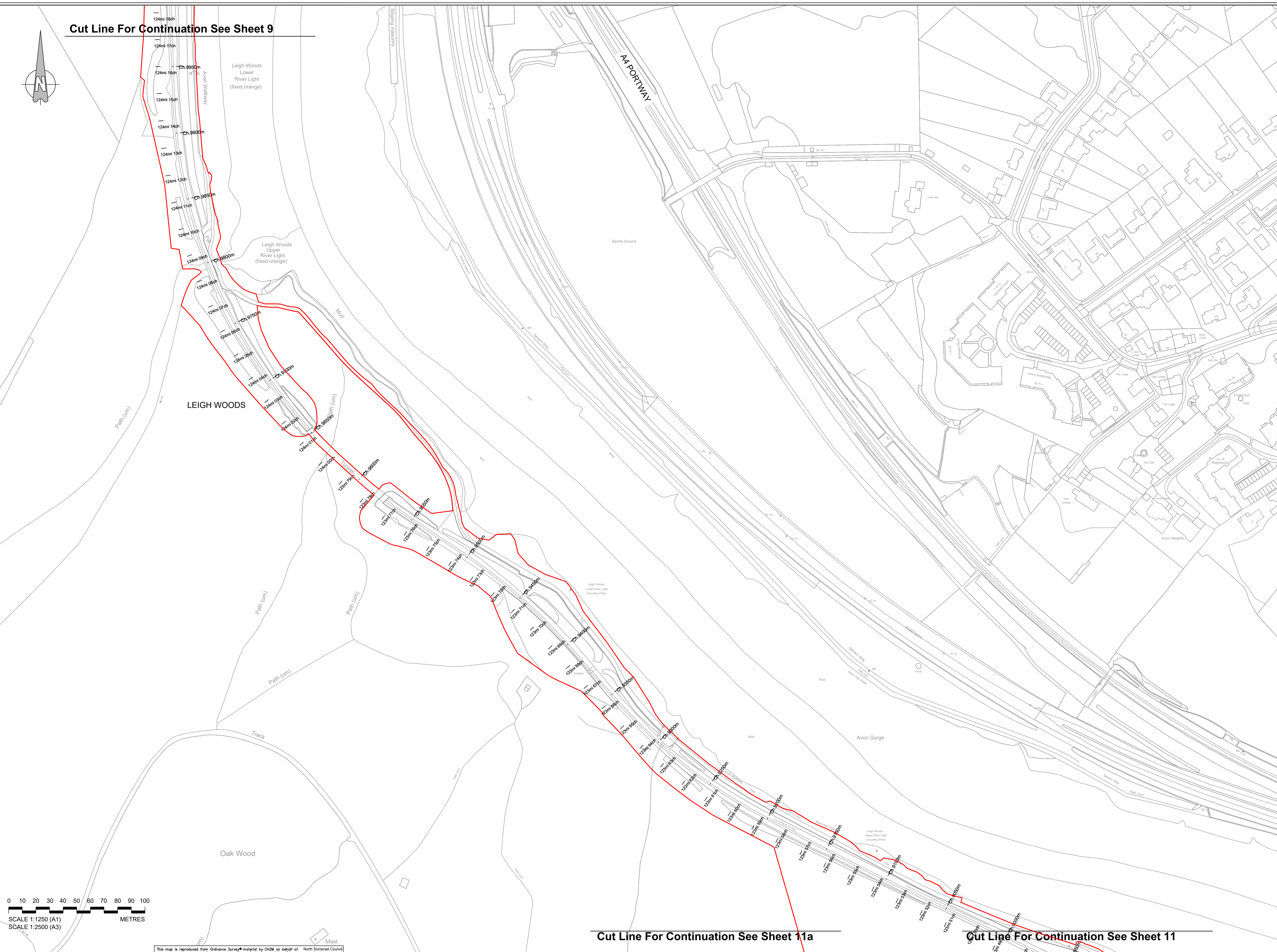
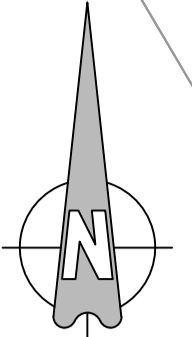
Project
 THE PORTISHEAD BRANCH LINE
 (METROWEST PHASE 1)
 ORDER

Drawing
 WORKS PLAN
 SHEET 9
 LEIGH WOODS 1

Drawn by: FG Date: 23/02/2016
 Checked by: KS Date: 23/02/2016
 Approved by: ADL Date: 23/02/2016

674946.BQ.42.01-309 M
 Drawing Scale: 1:2500 @ A3

Cut Line For Continuation See Sheet 9



This map is reproduced from Ordnance Survey material by CH2M on behalf of North Somerset Council with the permission of the Controller of Her Majesty's Stationery Office, © Crown copyright. Unauthorised reproduction infringes Crown copyright and may lead to prosecution or civil proceedings. Licence Number: 10002397

Cut Line For Continuation See Sheet 11a

Cut Line For Continuation See Sheet 11

Key:
Order Limits

M	FG	ADL	ADL	21/04/2018
Works descriptions updated				
L	FG	ADL	ADL	11/10/2018
Works and Red Line Updated				
K	ONP	ADL	ADL	06/08/2018
Works Updated				
J	FG	KS	ADL	31/07/2018
Cutlines Updated				
I	FG	KS	ADL	30/04/2018
Works and Red Line Updated				
H	FG	KS	ADL	17/04/2018
Works Updated				
G	FG	KS	ADL	22/02/2018
Works and Red Line Updated				
F	FG	KS	ADL	09/01/2018
Works Updated				
E	FG	KS	ADL	29/11/2017
Red Line and Works Updated				
D	FG	KS	ADL	28/04/2017
Works, Title Block & Order Limits Updated				
C	FG	KS	ADL	14/05/2016
Works Updated				
B	FG	KS	ADL	23/04/2016
Order Limits Updated				
A	FG	KS	ADL	23/02/2016
First Issue				
Date	By	Check	Approved	Date

travelwest
 CH2M HILL
 1 The Square Temple Quay Bristol
 BS1 6DG
 Tel +44 (0)117 910 2580
 Fax +44 (0)117 910 2581
 www.ch2m.com

ch2m

Project
THE PORTISHEAD BRANCH LINE (METROWEST PHASE 1) ORDER

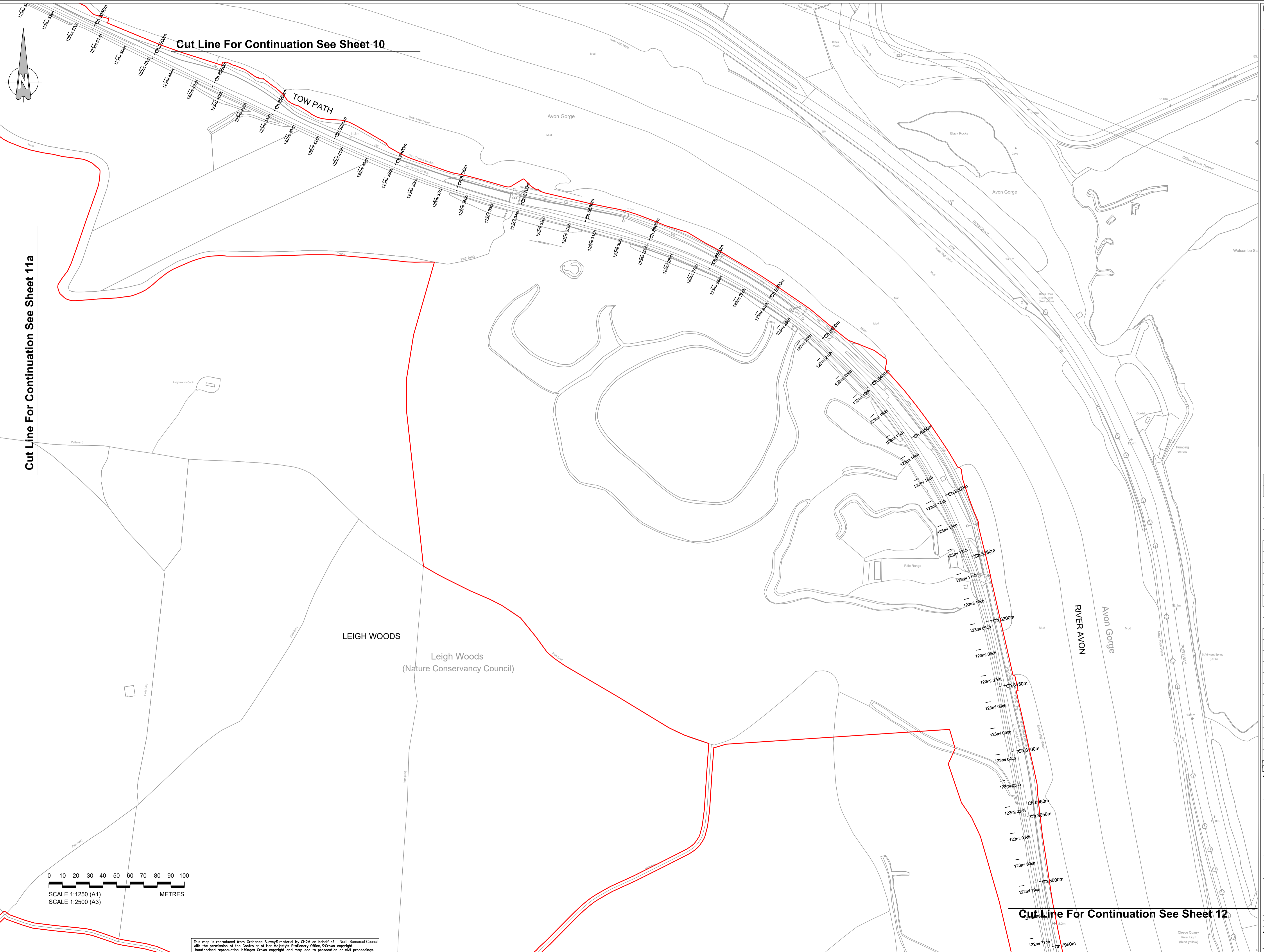
Working
WORKS PLAN SHEET 10 SANDSTONE TUNNEL

Drawn by: FG	Date: 23/02/2018
Checked by: KS	Date: 23/02/2018
Approved by: ADL	Date: 23/02/2018

674946.BQ.42.01-310 M
 Drawing Scale: 1:2500 @ A3

Key:

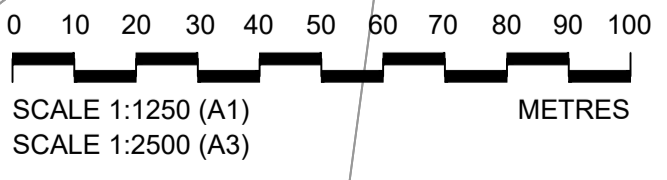
Order Limits



Cut Line For Continuation See Sheet 10

Cut Line For Continuation See Sheet 11a

Cut Line For Continuation See Sheet 12



This map is reproduced from Ordnance Survey material by CH2M on behalf of North Somerset Council with the permission of the Controller of Her Majesty's Stationery Office, © Crown copyright. Unauthorised reproduction infringes Crown copyright and may lead to prosecution or civil proceedings. Licence Number: 10002397

M	FG	ADL	ADL	21/04/2010
Works descriptions updated				
L	FG	ADL	ADL	11/10/2010
Works and Red Line Updated				
K	ONP	ADL	ADL	06/08/2010
Works Updated				
J	FG	KS	ADL	31/07/2010
Cutlines Updated				
I	FG	KS	ADL	30/04/2010
Works and Red Line Updated				
H	FG	KS	ADL	17/04/2010
Works Updated				
G	FG	KS	ADL	22/02/2010
Works and Red Line Updated				
F	FG	KS	ADL	08/01/2010
Works Updated				
E	FG	KS	ADL	28/11/2010
Red Line and Works Updated				
D	FG	KS	ADL	28/04/2010
Works, Title Block & Order Limits Updated				
C	FG	KS	ADL	14/05/2010
Works Updated				
B	FG	KS	ADL	23/04/2010
Order Limits Updated				
A	FG	KS	ADL	23/02/2010
First Issue				
Rev	By	Chkd	Apprvd	Date

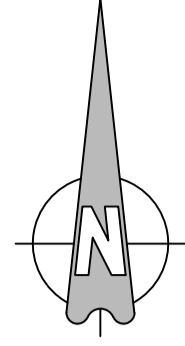
travelwest
South West Region
CH2M HILL
 1 The Square Temple Quay Bristol
 BS1 6DG
 Tel +44 (0)117 910 2580
 Fax +44 (0)117 910 2581
 www.ch2m.com

Project
THE PORTISHEAD BRANCH LINE (METROWEST PHASE 1) ORDER

Working
WORKS PLAN SHEET 11 LEIGH WOODS 2

Drawn by: FG	Date: 23/02/2010	Revision:
Checked by: KS	Date: 23/02/2010	
Approved by: ADL	Date: 23/02/2010	

674946.BQ.42.01-311 M
 Drawing Scale: 1:2500 @ A3



Cut Line For Continuation See Sheet 10

Cut Line For Continuation See Sheet 11

Cut Line For Continuation See Sheet 11b

Key:

Order Limits

M	FG	ADL	ADL	21/04/2020
Works descriptions updated				
L	FG	ADL	ADL	11/10/2019
Works and Red Line Updated				
K	ONP	ADL	ADL	06/08/2019
Works Updated				
J	FG	KS	ADL	31/07/2019
Cutlines Updated				
I	FG	KS	ADL	30/04/2019
Works and Red Line Updated				
H	FG	KS	ADL	17/04/2019
Works Updated				
G	FG	KS	ADL	22/02/2019
Works and Red Line Updated				
F	FG	KS	ADL	08/01/2019
Works Updated				
E	FG	KS	ADL	28/11/2018
Red Line and Works Updated				
D	FG	KS	ADL	28/04/2018
Works, Title Block & Order Limits Updated				
C	FG	KS	ADL	14/05/2018
Works Updated				
B	FG	KS	ADL	23/04/2018
Order Limits Updated				
A	FG	KS	ADL	23/02/2018
First Issue				
Date	By	Check	Approval	Date

travelwest
South West Region

CH2M HILL
 1 The Square Temple Quay Bristol
 BS1 6DG
 Tel +44 (0)117 910 2580
 Fax +44 (0)117 910 2581
 www.ch2m.com

ch2m

Project
THE PORTISHEAD BRANCH LINE (METROWEST PHASE 1) ORDER

Drawing
WORKS PLAN SHEET 11A LEIGH WOODS 3

Drawn by: FG	Date: 23/02/2018
Checked by: KS	Date: 23/02/2018
Approved by: ADL	Date: 23/02/2018

674946.BQ.42.01-322 M
 Drawing Scale: 1:2500 @ A3

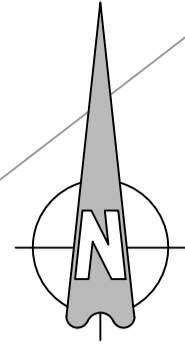
Holy Trinity
 0 10 20 30 40 50 60 70 80 90 100
 METRES
 SCALE 1:1250 (A1)
 SCALE 1:2500 (A3)

This map is reproduced from Ordnance Survey material by CH2M on behalf of North Somerset Council with the permission of the Controller of Her Majesty's Stationery Office, © Crown copyright. Unauthorised reproduction infringes Crown copyright and may lead to prosecution or civil proceedings. Licence Number: 10002387

Cut Line For Continuation See Sheet 11a

Cut Line For Continuation See Sheet 11

Cut Line For Continuation See Sheet 11c



Key:

Order Limits

M	FG	ADL	ADL	21/04/2020
Works descriptions updated				
L	FG	ADL	ADL	11/10/2019
Works and Red Line Updated				
K	ONP	ADL	ADL	06/08/2019
Works Updated				
J	FG	KS	ADL	31/07/2019
Cutlines Updated				
I	FG	KS	ADL	30/04/2019
Works and Red Line Updated				
H	FG	KS	ADL	17/04/2019
Works Updated				
G	FG	KS	ADL	22/02/2019
Works and Red Line Updated				
F	FG	KS	ADL	08/01/2019
Works Updated				
E	FG	KS	ADL	28/11/2018
Red Line and Works Updated				
D	FG	KS	ADL	28/04/2018
Works, Title Block & Order Limits Updated				
C	FG	KS	ADL	14/05/2018
Works Updated				
B	FG	KS	ADL	23/04/2018
Order Limits Updated				
A	FG	KS	ADL	23/02/2018
First Issue				
Date	By	Check	Approval	Date

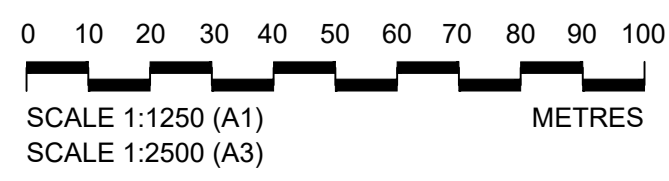


CH2M HILL
 1 The Square Temple Quay Bristol
 BS1 6DG
 Tel +44 (0)117 910 2580
 Fax +44 (0)117 910 2581
 www.ch2m.com

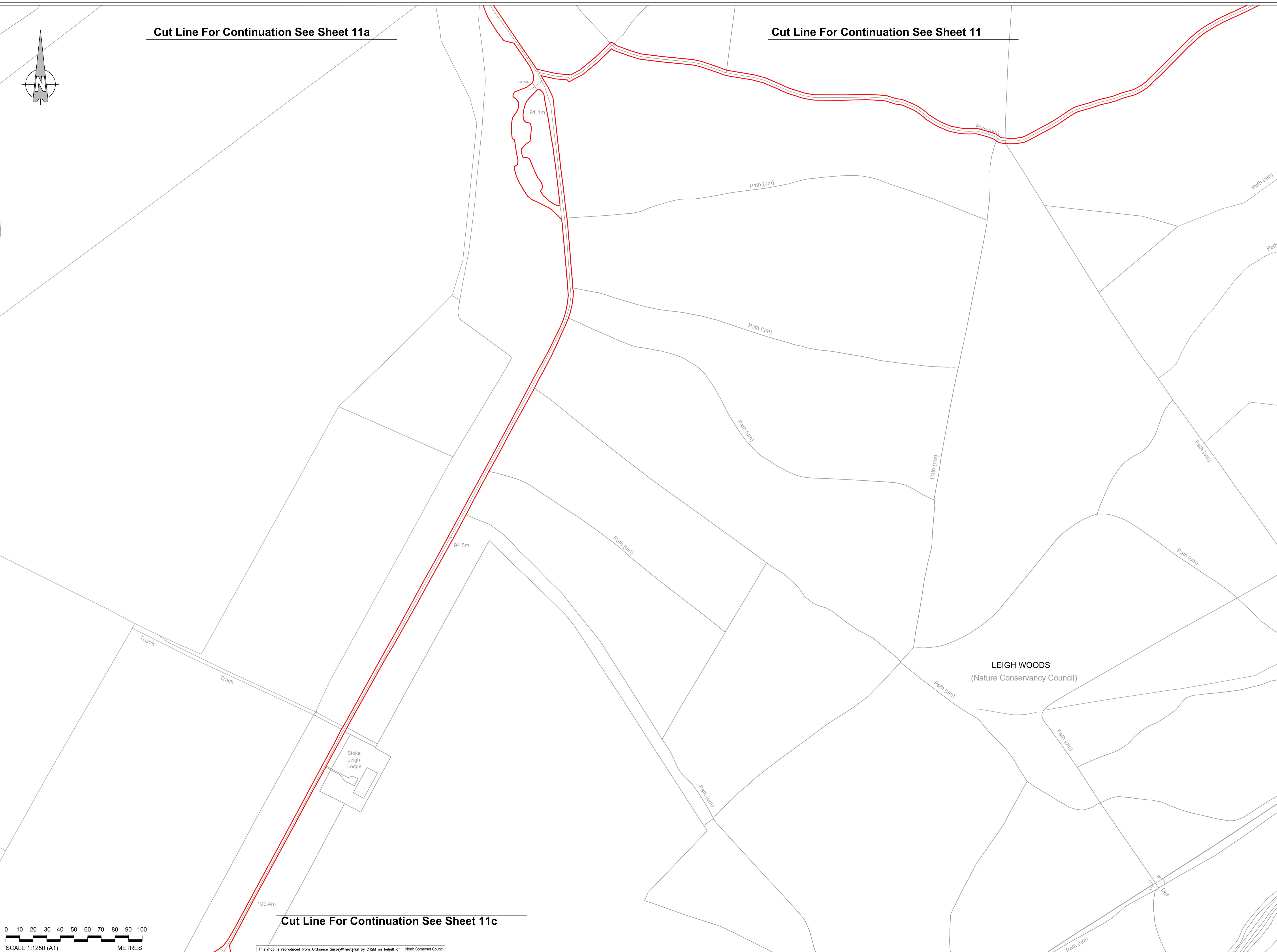


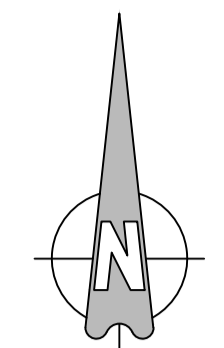
Project
THE PORTISHEAD BRANCH LINE (METROWEST PHASE 1) ORDER
 Drawing
WORKS PLAN SHEET 11B LEIGH WOODS 4

Order by: FG Date: 23/02/2018
 Checked by: KS Date: 23/02/2018
 Approved by: ADL Date: 23/02/2018
674946.BQ.42.01-323 M
 Drawing Scale: 1:2500 @ A3



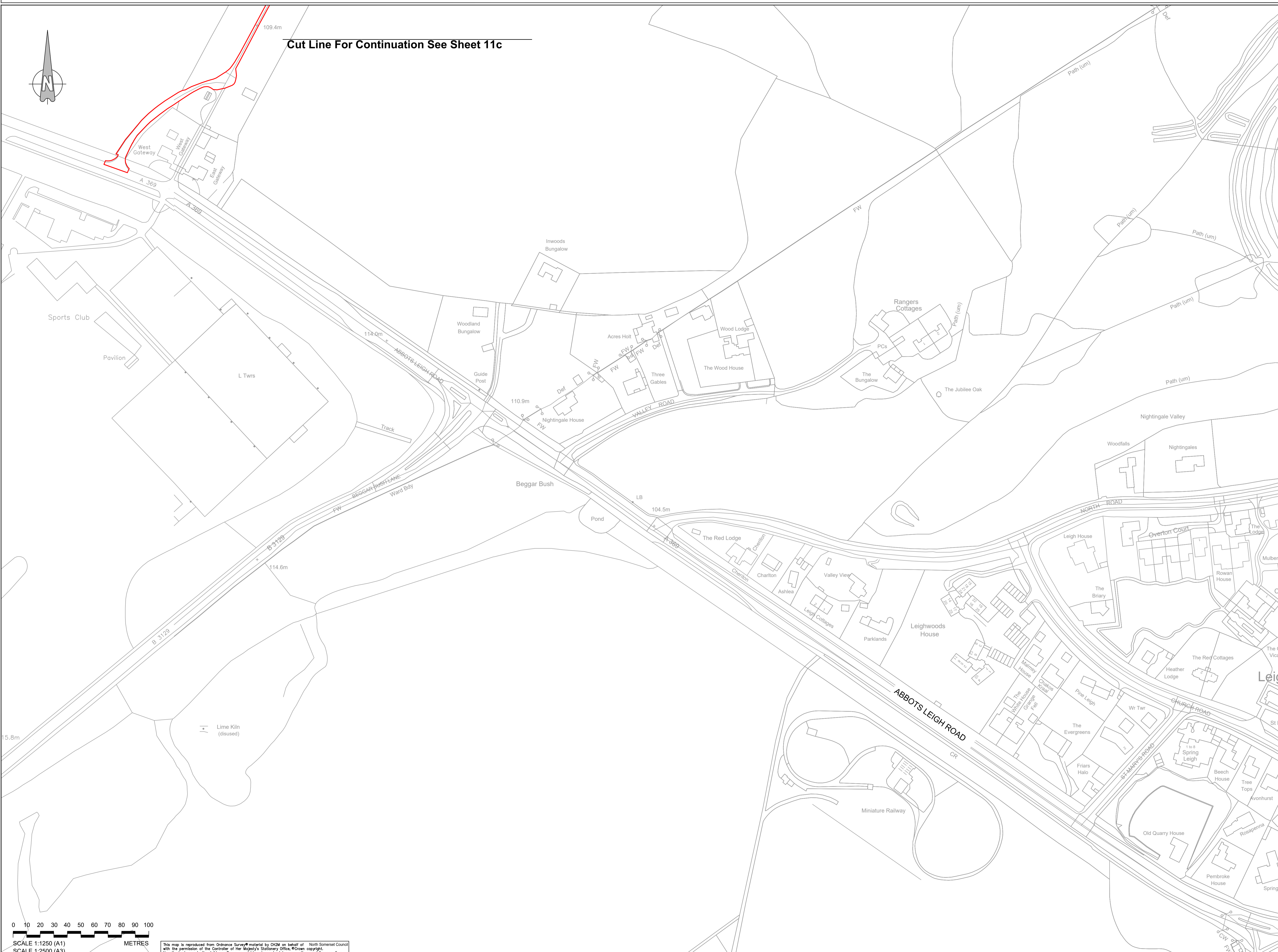
This map is reproduced from Ordnance Survey material by CH2M on behalf of North Somerset Council with the permission of the Controller of Her Majesty's Stationery Office. © Crown copyright. Unauthorised reproduction infringes Crown copyright and may lead to prosecution or civil proceedings. Licence Number: 100023307





Cut Line For Continuation See Sheet 11c

Key:
Order Limits



M	FG	ADL	ADL	21/04/2021
Works descriptions updated				
L	FG	ADL	ADL	11/10/2019
Works and Red Line Updated				
K	OWP	ADL	ADL	06/08/2019
Works Updated				
J	FG	KS	ADL	31/07/2019
Culverts Updated				
I	FG	KS	ADL	30/04/2019
Works and Red Line Updated				
H	FG	KS	ADL	17/04/2019
Works Updated				
G	FG	KS	ADL	22/02/2019
Works and Red Line Updated				
F	FG	KS	ADL	09/01/2019
Works Updated				
E	FG	KS	ADL	28/11/2018
Red Line and Works Updated				
D	FG	KS	ADL	28/04/2018
Works, Title Block & Order Limits Updated				
C	FG	KS	ADL	14/05/2018
Works Updated				
B	FG	KS	ADL	23/04/2018
Order Limits Updated				
A	FG	KS	ADL	23/02/2018
First Issue				
Rev	By	Chkd	Apprvd	Date

travelwest
South West Region

CH2M HILL
 1 The Square Temple Quay Bristol
 BS1 6DG
 Tel +44 (0)117 910 2580
 Fax +44 (0)117 910 2581
 www.ch2m.com

ch2m

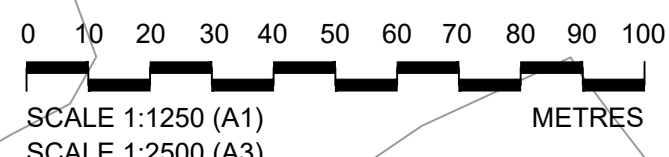
Project
THE PORTISHEAD BRANCH LINE (METROWEST PHASE 1) ORDER

Sheet
WORKS PLAN SHEET 11C

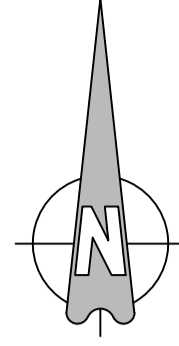
Order
ABBOTS LEIGH ROAD

Drawn by: FG	Date: 23/02/2018
Checked by: KS	Date: 23/02/2018
Approved by: ADL	Date: 23/02/2018

674946.BQ.42.01-324 M
 Drawing Scale: 1:2500 @ A3



This map is reproduced from Ordnance Survey material by CH2M on behalf of with the permission of the Controller of Her Majesty's Stationery Office, © Crown copyright. Unauthorised reproduction infringes Crown copyright and may lead to prosecution or civil proceedings. Licence Number: 100023597



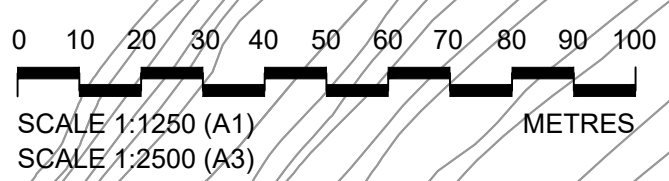
Cut Line For Continuation See Sheet 11

Work No. 25
Reconstruction of Accommodation
Bridge, Temporary Construction
Compound and Temporary Ramp
for Construction Access

Quarry Bridge
No. 2

**LIST OF WORKS SHOWN
ON THIS DRAWING:**
Work No. 25 - Reconstruction of Accommodation
Bridge, Temporary Construction Compound
and Temporary Ramp for Construction
Access

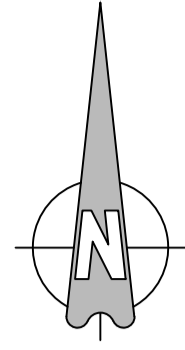
Key:
Order Limits
Extents of Work



This map is reproduced from Ordnance Survey material by CH2M on behalf of with the permission of the Controller of Her Majesty's Stationery Office, © Crown copyright. Unauthorised reproduction infringes Crown copyright and may lead to prosecution or civil proceedings. Licence Number: 100023597

Cut Line For Continuation See Sheet 13

M	FG	ADL	ADL	21/04/2011
Works descriptions updated				
L(1)	FG	ADL	ADL	11/10/2010
Works Updated				
K	ONP	ADL	ADL	06/08/2010
Works Updated				
J	FG	KS	ADL	31/07/2010
Cutlines Updated				
I	FG	KS	ADL	30/04/2010
Works and Red Line Updated				
H	FG	KS	ADL	17/04/2010
Works Updated				
G	FG	KS	ADL	22/02/2010
Works and Red Line Updated				
F	FG	KS	ADL	09/01/2010
Works Updated				
E	FG	KS	ADL	29/11/2010
Red Line and Works Updated				
D	FG	KS	ADL	28/04/2010
Works, Title Block & Order Limits Updated				
C	FG	KS	ADL	14/05/2010
Works Updated				
B	FG	KS	ADL	23/04/2010
Order Limits Updated				
A	FG	KS	ADL	23/02/2010
First Issue				
Drawn by	By	Checked	Approved	Date
CH2M HILL 1 The Square Temple Quay Bristol BS1 6DQ Tel +44 (0)117 910 2580 Fax +44 (0)117 910 2581 www.ch2m.com				
Project THE PORTISHEAD BRANCH LINE (METROWEST PHASE 1) ORDER				
Drawing WORKS PLAN SHEET 12 CLIFTON TUNNEL No. 2				
Checked by	FG	Date	23/02/2010	
Checked by	KS	Date	23/02/2010	
Approved by	ADL	Date	23/02/2010	
674946.BQ.42.01-312 M				
Drawing Scale: 1:2500 @ A3				



Cut Line For Continuation See Sheet 12

Clifton Observatory

TOW PATH

LEIGHWOODS
(Nature Conservancy Council)

RIVER AVON

CLIFTON

HOTWELL ROAD

Cut Line For Continuation See Sheet 14

Key:

Order Limits

M	FG	ADL	ADL	21/04/2018
Works descriptions updated				
L	FG	ADL	ADL	11/10/2018
Works and Red Line Updated				
K	QIP	ADL	ADL	06/08/2018
Works Updated				
J	FG	KS	ADL	31/07/2018
Cutlines Updated				
I	FG	KS	ADL	30/04/2018
Works and Red Line Updated				
H	FG	KS	ADL	17/04/2018
Works Updated				
G	FG	KS	ADL	22/02/2018
Works and Red Line Updated				
F	FG	KS	ADL	09/01/2018
Works Updated				
E	FG	KS	ADL	29/11/2018
Red Line and Works Updated				
D	FG	KS	ADL	28/04/2018
Works, Title Block & Order Limits Updated				
C	FG	KS	ADL	14/05/2018
Works Updated				
B	FG	KS	ADL	23/04/2018
Order Limits Updated				
A	FG	KS	ADL	23/02/2018
First Issue				
Rev	By	Chkd	Apprvd	Date

travelwest
 1 The Square Temple Quay Bristol
 BS1 6DG
 Tel +44 (0)117 910 2580
 Fax +44 (0)117 910 2581
 www.ch2m.com

ch2m
 THE PORTISHEAD BRANCH LINE
 (METROWEST PHASE 1)
 ORDER

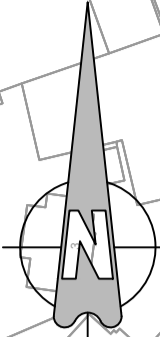
WORKS PLAN
 SHEET 13
 CLIFTON SUSPENSION BRIDGE

Drawn by: FG Date: 23/02/2018
 Checked by: KS Date: 23/02/2018
 Approved by: ADL Date: 23/02/2018

674946.BQ.42.01-313 M
 Drawing Scale: 1:2500 @ A3

0 10 20 30 40 50 60 70 80 90 100
 SCALE 1:1250 (A1)
 SCALE 1:2500 (A3)
 METRES

This map is reproduced from Ordnance Survey material by CH2M on behalf of North Somerset Council with the permission of the Controller of Her Majesty's Stationery Office, © Crown copyright. Unauthorised reproduction infringes Crown copyright and may lead to prosecution or civil proceedings. Licence Number: 100023597



Cut Line For Continuation See Sheet 13

Cut Line For Continuation See Sheet 15

Key:

Order Limits

M	FG	ADL	ADL	21/04/2019
Works descriptions updated				
L	FG	ADL	ADL	11/10/2018
Works and Rail Line Updated				
K	ONP	ADL	ADL	06/08/2018
Works Updated				
J	FG	KS	ADL	31/07/2018
Cutlines Updated				
I	FG	KS	ADL	30/04/2018
Works and Rail Line Updated				
H	FG	KS	ADL	17/04/2018
Works Updated				
G	FG	KS	ADL	22/02/2018
Works and Rail Line Updated				
F	FG	KS	ADL	09/01/2018
Works Updated				
E	FG	KS	ADL	29/11/2017
Rail Line and Works Updated				
D	FG	KS	ADL	28/04/2017
Works, Title Block & Order Limits Updated				
C	FG	KS	ADL	14/05/2016
Works Updated				
B	FG	KS	ADL	23/04/2016
Order Limits Updated				
A	FG	KS	ADL	23/02/2016
First Issue				
Rev	By	Chkd	Apprvd	Date

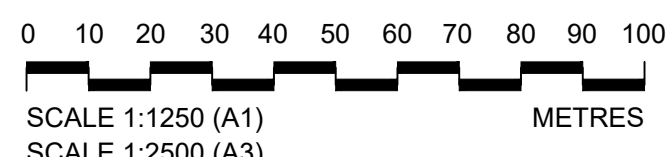
travelwest
 1 The Square Temple Quay Bristol
 BS1 6DG
 Tel +44 (0)117 910 2580
 Fax +44 (0)117 910 2581
 www.ch2m.com

ch2m

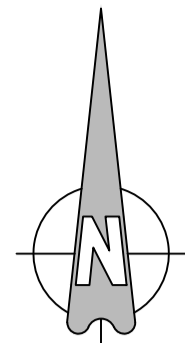
Project: THE PORTISHEAD BRANCH LINE (METROWEST PHASE 1) ORDER
 Drawing: WORKS PLAN SHEET 14 ROWNHAM HILL

Drawn by: FG	Date: 23/02/2016
Checked by: KS	Date: 23/02/2016
Approved by: ADL	Date: 23/02/2016

674946.BQ.42.01-314 M
 Drawing Scale: 1:2500 @ A3



This map is reproduced from Ordnance Survey material by CH2M on behalf of with the permission of the Controller of Her Majesty's Stationery Office, © Crown copyright. Unauthorised reproduction infringes Crown copyright and may lead to prosecution or civil proceedings. Licence Number: 10002397



Work No. 26
Permanent Vehicular Access,
Ramp, Flood Mitigation Works and
Railway Maintenance Compound

Work No. 26A
Temporary Construction
Compound

Work No. 26B
Permanent
Vehicular Access

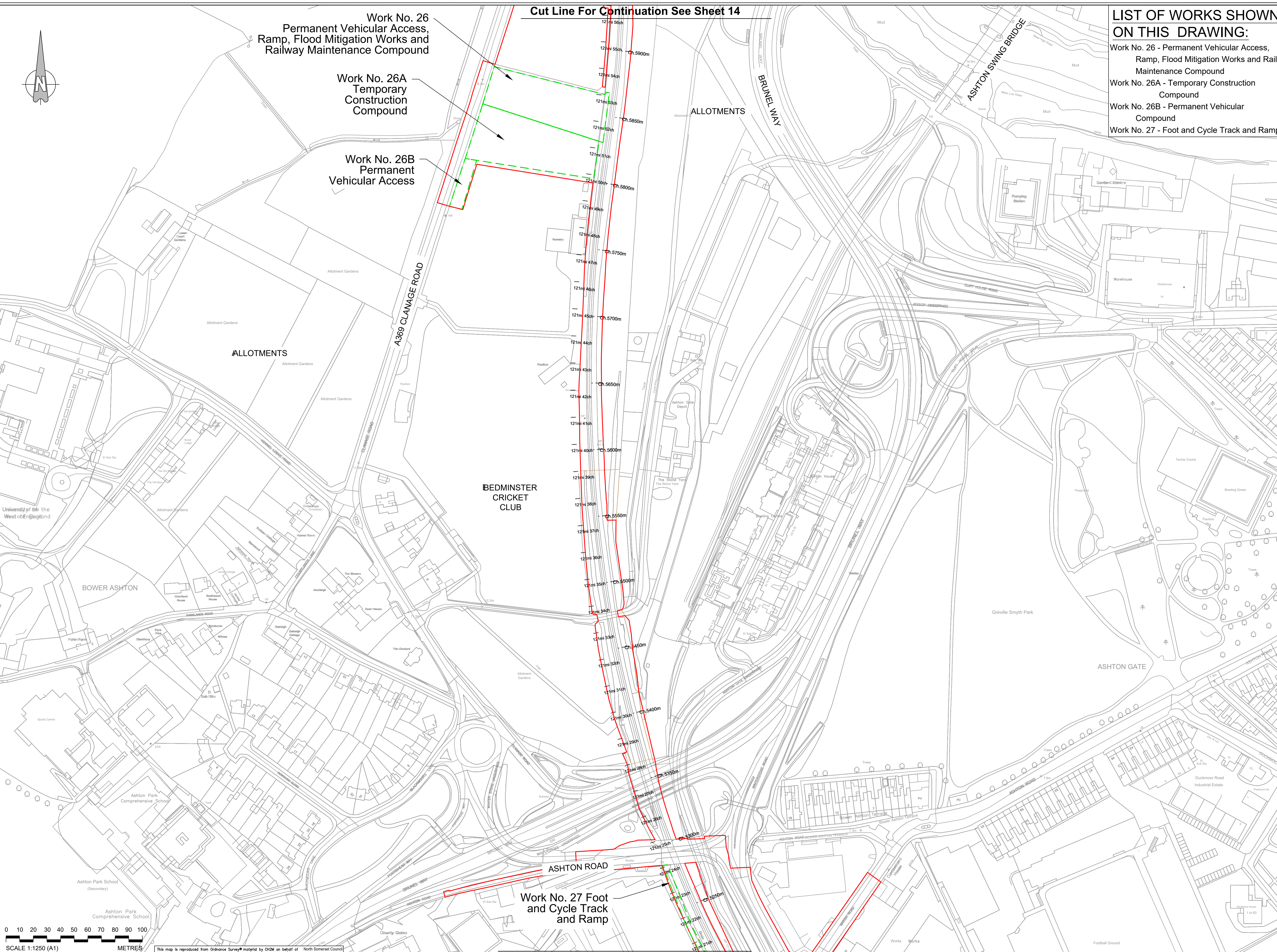
Cut Line For Continuation See Sheet 14

**LIST OF WORKS SHOWN
ON THIS DRAWING:**

- Work No. 26 - Permanent Vehicular Access, Ramp, Flood Mitigation Works and Railway Maintenance Compound
- Work No. 26A - Temporary Construction Compound
- Work No. 26B - Permanent Vehicular Access Compound
- Work No. 27 - Foot and Cycle Track and Ramp

Key:

- Order Limits
- - - Extents of Work



M	FG	ADL	ADL	21/04/2019
Works descriptions updated				
L	FG	ADL	ADL	11/10/2019
Works and Red Line Updated				
K	OMP	ADL	ADL	06/08/2019
Works Updated				
J	FG	KS	ADL	31/07/2019
Coffers Updated				
I	FG	KS	ADL	30/04/2019
Works and Red Line Updated				
H	FG	KS	ADL	17/04/2019
Works Updated				
G	FG	KS	ADL	22/02/2019
Works and Red Line Updated				
F	FG	KS	ADL	09/01/2019
Works Updated				
E	FG	KS	ADL	29/11/2018
Red Line and Works Updated				
D	FG	KS	ADL	28/04/2018
Works, Title Block & Order Limits Updated				
C	FG	KS	ADL	14/05/2018
Works Updated				
B	FG	KS	ADL	23/04/2018
Order Limits Updated				
A	FG	KS	ADL	23/02/2018
First Issue				
Rev	By	Chkd	Apprvd	Date

travelwest+
1 The Square Temple Quay Bristol BS1 6DG
 Tel +44 (0)117 910 2580
 Fax +44 (0)117 910 2581
 www.ch2m.com

CH2M HILL
 1 The Square Temple Quay Bristol
 BS1 6DG
 Tel +44 (0)117 910 2580
 Fax +44 (0)117 910 2581
 www.ch2m.com

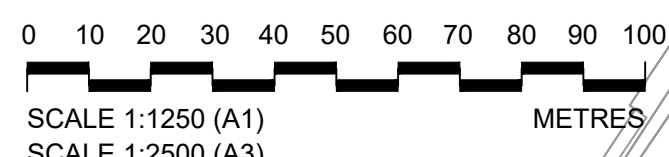
ch2m

Project: **THE PORTISHEAD BRANCH LINE (METROWEST PHASE 1) ORDER**

Sheet: **WORKS PLAN SHEET 15 BOWER ASHTON**

Order No: FG Date: 23/02/2019
 Checked by: KS Date: 23/02/2019
 Approved by: ADL Date: 23/02/2019

674946.BQ.42.01-315 M
 Drawing Scale: 1:2500 @ A3



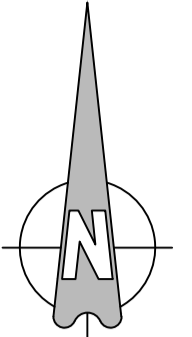
This map is reproduced from Ordnance Survey material by CH2M on behalf of North Somerset Council with the permission of the Controller of Her Majesty's Stationery Office. © Crown copyright. Unauthorised reproduction infringes Crown copyright and may lead to prosecution or civil proceedings. Licence Number: 10002527

Cut Line For Continuation See Sheet 16

Cut Line For Continuation See Sheet 15

LIST OF WORKS SHOWN ON THIS DRAWING:
 Work No. 27 - Foot and Cycle Track and Ramp
 Work No. 28 - Improvement of the Highway

Key:
 Order Limits
 Extents of Work



Work No. 27
Foot and Cycle
Track and Ramp

Work No. 28
Improvement of
the Highway

ASHTON VALE INDUSTRIAL ESTATE

WINTERSTOKE ROAD

BARONS CLOSE

ALDERMAN MOORE'S ALLOTMENT

ASHTON VALE

Cut Line For Continuation See Sheet 17

M	FG	ADL	ADL	21/04/2019
Works descriptions updated				
L	FG	ADL	ADL	11/10/2018
Works and Red Line Updated				
K	ONP	ADL	ADL	06/08/2018
Works Updated				
J	FG	KS	ADL	31/07/2018
Closures Updated				
I	FG	KS	ADL	30/04/2018
Works and Red Line Updated				
H	FG	KS	ADL	17/04/2018
Works Updated				
G	FG	KS	ADL	22/02/2018
Works and Red Line Updated				
F	FG	KS	ADL	09/01/2018
Works Updated				
E	FG	KS	ADL	29/11/2017
Red Line and Works Updated				
D	FG	KS	ADL	28/04/2017
Works, Title Block & Order Limits Updated				
C	FG	KS	ADL	14/05/2016
Works Updated				
B	FG	KS	ADL	23/04/2016
Order Limits Updated				
A	FG	KS	ADL	23/02/2016
First Issue				
Rev	By	Chkd	Apprvd	Date

travelwest
 CH2M HILL
 1 The Square Temple Quay Bristol
 BS1 6DG
 Tel +44 (0)117 910 2580
 Fax +44 (0)117 910 2581
 www.ch2m.com

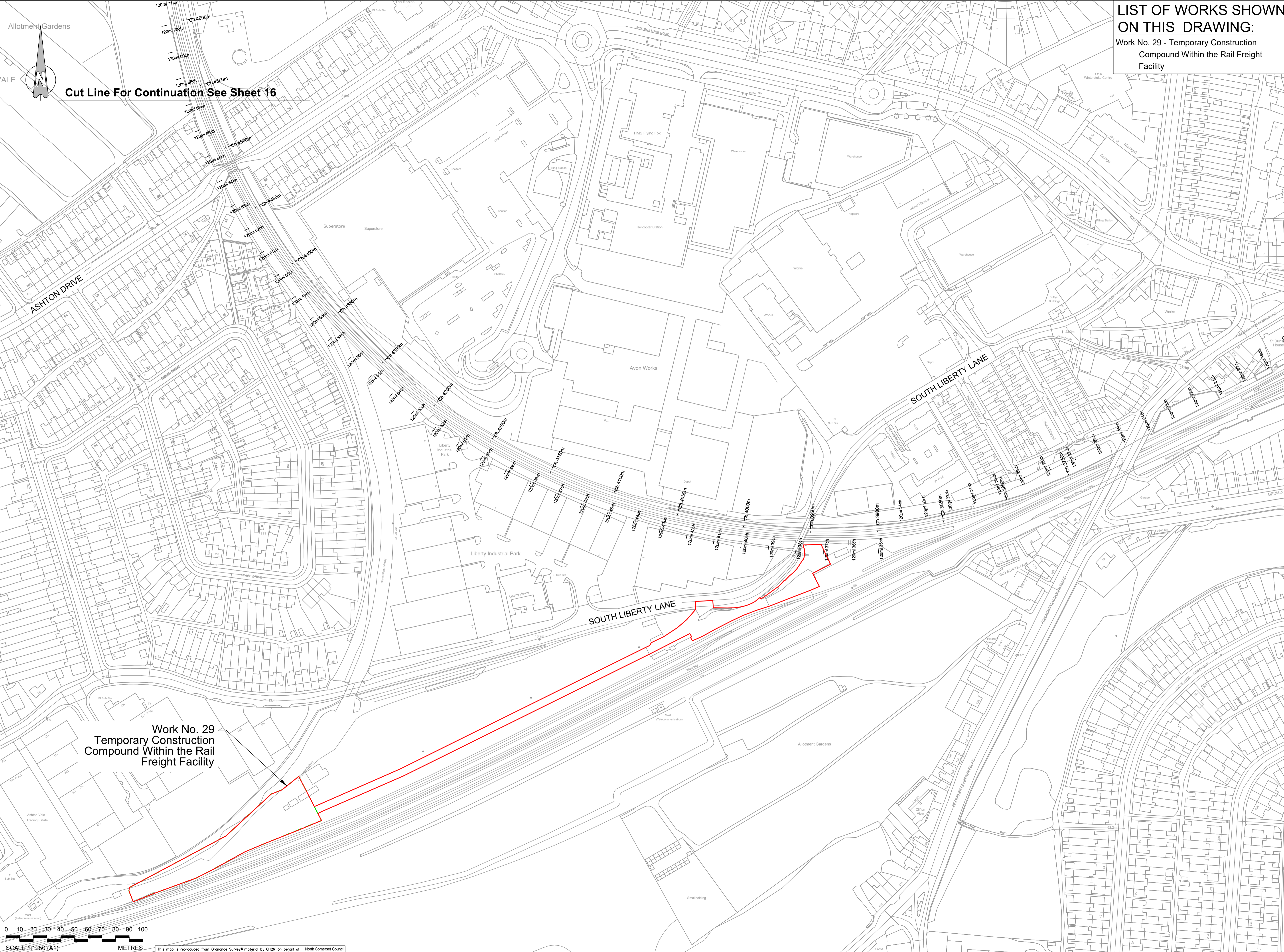
ch2m
 THE PORTISHEAD BRANCH LINE (METROWEST PHASE 1) ORDER
 WORKS PLAN
 SHEET 16
 ASHTON VALE
 Date: 23/02/2018
 Checked by: KS Date: 23/02/2018
 Approved by: ADL Date: 23/02/2018
 674946.BQ.42.01-316 M
 Drawing Scale: 1:2500 @ A3

0 10 20 30 40 50 60 70 80 90 100
 SCALE 1:1250 (A1)
 SCALE 1:2500 (A3)
 METRES

This map is reproduced from Ordnance Survey material by CH2M on behalf of with the permission of the Controller of Her Majesty's Stationery Office, © Crown copyright. Unauthorised reproduction infringes Crown copyright and may lead to prosecution or civil proceedings. Licence Number: 10002397

LIST OF WORKS SHOWN ON THIS DRAWING:
Work No. 29 - Temporary Construction Compound Within the Rail Freight Facility

Key:
— Order Limits
--- Extents of Work



Cut Line For Continuation See Sheet 16

Work No. 29
Temporary Construction
Compound Within the Rail
Freight Facility

0 10 20 30 40 50 60 70 80 90 100
SCALE 1:1250 (A1)
SCALE 1:2500 (A3)
METRES

This map is reproduced from Ordnance Survey material by CH2M on behalf of the permission of the Controller of Her Majesty's Stationery Office, Crown copyright. Unauthorised reproduction infringes Crown copyright and may lead to prosecution or civil proceedings. Licence Number: 100023587

M	FG	ADL	ADL	21/04/2019
Works descriptions updated				
L	FG	ADL	ADL	11/10/2018
Works and Rail Line Updated				
K	ONP	ADL	ADL	06/08/2018
Works Updated				
J	FG	KS	ADL	31/07/2018
Closures Updated				
I	FG	KS	ADL	30/04/2018
Works and Rail Line Updated				
H	FG	KS	ADL	17/04/2018
Works Updated				
G	FG	KS	ADL	22/02/2018
Works and Rail Line Updated				
F	FG	KS	ADL	09/01/2018
Works Updated				
E	FG	KS	ADL	29/11/2018
Rail Line and Works Updated				
D	FG	KS	ADL	28/04/2018
Works, Title Block & Order Limits Updated				
C	FG	KS	ADL	14/05/2018
Works Updated				
B	FG	KS	ADL	23/04/2018
Order Limits Updated				
A	FG	KS	ADL	23/02/2018
First Issue				
Rev	By	Chd	Apprv	Date

travelwest+
1 The Square Temple Quay Bristol
BS1 6DG
Tel +44 (0)117 910 2580
Fax +44 (0)117 910 2581
www.ch2m.com

ch2m.
THE PORTISHEAD BRANCH LINE (METROWEST PHASE 1) ORDER
WORKS PLAN
SHEET 17
PARSON STREET

Drawn by:	FG	Date:	23/02/2018
Checked by:	KS	Date:	23/02/2018
Approved by:	ADL	Date:	23/02/2018

674946.BQ.42.01-317 M
Drawing Scale: 1:2500 @ A3